

**Tillbridge Solar Project  
EN010142**

**Volume 2  
Land and Crown Land Plans**

**Document Reference: EN010142/APP/2.2**

**APFP Regulation 5(2)(i) and 5(2)(n)  
Planning Act 2008  
Infrastructure Planning (Applications: Prescribed Forms and  
Procedure) Regulations 2009**

**September 2024  
Revision Number: 01**

## Planning Act 2008

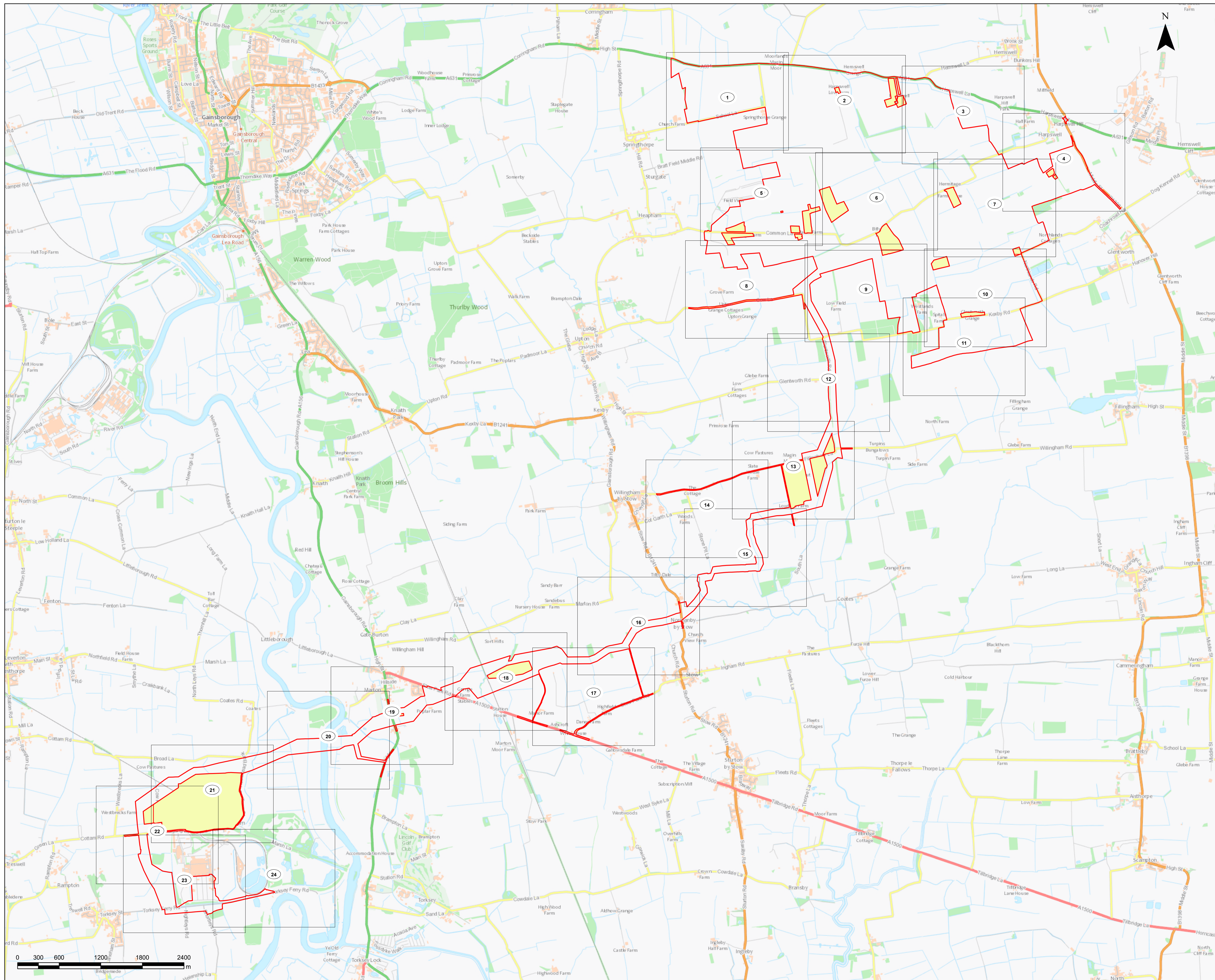
### The Infrastructure Planning (Applications: Prescribed Forms and Procedure) Regulations 2009

## Tillbridge Solar Development Consent Order 202[x]

### Land and Crown Land Plans

<b>Regulation Reference:</b>	Regulation 5(2)(i) and 5(2)(n)
<b>Planning Inspectorate Scheme Reference</b>	EN010142
<b>Application Document Reference</b>	EN010142/APP/2.2
<b>Author</b>	WSP

<b>Version</b>	<b>Date</b>	<b>Status of Version</b>
Rev 00	April 2024	Submission
Rev 01	September 2024	Change Application



**Project**

TILLBRIDGE SOLAR PROJECT

**Client**

TILLBRIDGE SOLAR LIMITED

**Consultant**

**WSP Ltd**  
 70 Chancery Lane  
 London  
 WC2A 1AF  
 United Kingdom  
 Tel +44 (0)20 7314 5000  
 www.wsp.com

**Notes**

1. ALL DIMENSIONS IN METERS UNLESS STATED OTHERWISE.
2. DO NOT SCALE FROM THIS DRAWING USE ONLY FIGURED DIMENSIONS.
3. THE PROPOSED WORKS SHOWN ARE ILLUSTRATIVE ONLY AND WILL BE SUBJECT TO CHANGE AS PART OF DETAILED DESIGN DEVELOPMENT. ANY CHANGES WILL BE LIMITED TO BEING WITHIN THE ORDER LIMITS AND ANY OTHER CONSTRAINTS INCLUDED IN THE DEVELOPMENT CONSENT ORDER.
4. THESE LAND PLANS SHOULD BE READ IN CONJUNCTION WITH OTHER PLANS AND DOCUMENTS IN THE DEVELOPMENT CONSENT ORDER IN PARTICULAR THE BOOK OF REFERENCE (EN010142/APP/4.3) AND THE STATEMENT OF REASONS (EN010142/APP/4.1).

© Crown copyright and database rights 2021.  
 Ordnance Survey 0100031673.

© Crown copyright material is reproduced with the permission of Land Registry under delegated authority from the controller of HMSO.

This material may not be copied, distributed, sold or published without the formal permission of Land Registry.

May contain public sector information licensed under the Open Government Licence v3.0.

**ISSUE/REVISION**

NO	DATE	DESCRIPTION
01	06/08/2024	FOR CHANGE APPLICATION
00	26/03/2024	FOR DCO APPLICATION

**Key**

- Order Limits - the area within which the authorised development may be carried out
- Land outside of Order Limits - the area within which no authorised development may be carried out

**Scale**

Original Size (A1) 1:25,000 @ A1  
 1:50,000 @ A3

**Purpose of Issue**

FOR DCO APPLICATION

**Project Number**

EN010142

**Reference Number**

EN010142/APP/2.2

**Sheet Title**

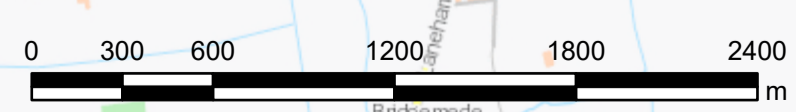
2.1 LAND AND CROWN LAND PLANS IN ACCORDANCE WITH REGULATION 5(2)(i) AND 5(2)(n) OF THE INFRASTRUCTURE PLANNING (APPLICATIONS: PRESCRIBED FORMS AND PROCEDURE) REGULATIONS 2009

**Sheet Number**

Key Plan

Scale: As shown @ A1

Rev: 01





**Project**

TILLBRIDGE SOLAR PROJECT

**Client**

TILLBRIDGE SOLAR LIMITED

**Consultant**

**WSP Ltd**  
70 Chancery Lane  
London  
WC2A 1AF  
United Kingdom  
Tel +44 (0)20 7314 5000  
www.wsp.com

**Notes**

1. ALL DIMENSIONS IN METERS UNLESS STATED OTHERWISE.
2. DO NOT SCALE FROM THIS DRAWING USE ONLY FIGURED DIMENSIONS.
3. THE PROPOSED WORKS SHOWN ARE ILLUSTRATIVE ONLY AND WILL BE SUBJECT TO CHANGE AS PART OF DETAILED DESIGN DEVELOPMENT. ANY CHANGES WILL BE LIMITED TO BEING WITHIN THE ORDER LIMITS AND ANY OTHER CONSTRAINTS INCLUDED IN THE DEVELOPMENT CONSENT ORDER.
4. THESE LAND PLANS SHOULD BE READ IN CONJUNCTION WITH OTHER PLANS AND DOCUMENTS IN THE DEVELOPMENT CONSENT ORDER IN PARTICULAR THE BOOK OF REFERENCE (EN010142/APP/4.3) AND THE STATEMENT OF REASONS (EN010142/APP/4.1).

© Crown copyright and database rights 2021.  
Ordnance Survey 0100031673.

© Crown copyright material is reproduced with the permission of Land Registry under delegated authority from the controller of HMSO.

This material may not be copied, distributed, sold or published without the formal permission of Land Registry.

May contain public sector information licensed under the Open Government Licence v3.0.

**ISSUE/REVISION**

I/R	DATE	DESCRIPTION
01	06/08/2024	FOR CHANGE APPLICATION
00	26/03/2024	FOR DCO APPLICATION

**Key**

- Order Limits - the area within which the authorised development may be carried out
- Order Land - freehold and leasehold to be compulsorily acquired and in relation to which it is proposed to extinguish easements, servitudes and other private rights
- Order Land - new rights to be compulsorily acquired and restrictive covenants to be imposed and land in relation to which existing easements, servitudes and other private rights the exercise of which is inconsistent with the rights and restrictions acquired pursuant to the Order are to be extinguished. Land to be possessed temporarily and, during any period of temporary possession the exercise of easements, servitudes and other private rights, are to be suspended.
- Local Authority Boundary

**Scale**

Original Size (A1) 1:2,500 @ A1  
1:5,000 @ A3

**Purpose of Issue**

FOR DCO APPLICATION

**Project Number**

EN010142

**Reference Number**

EN010142/APP/2.2

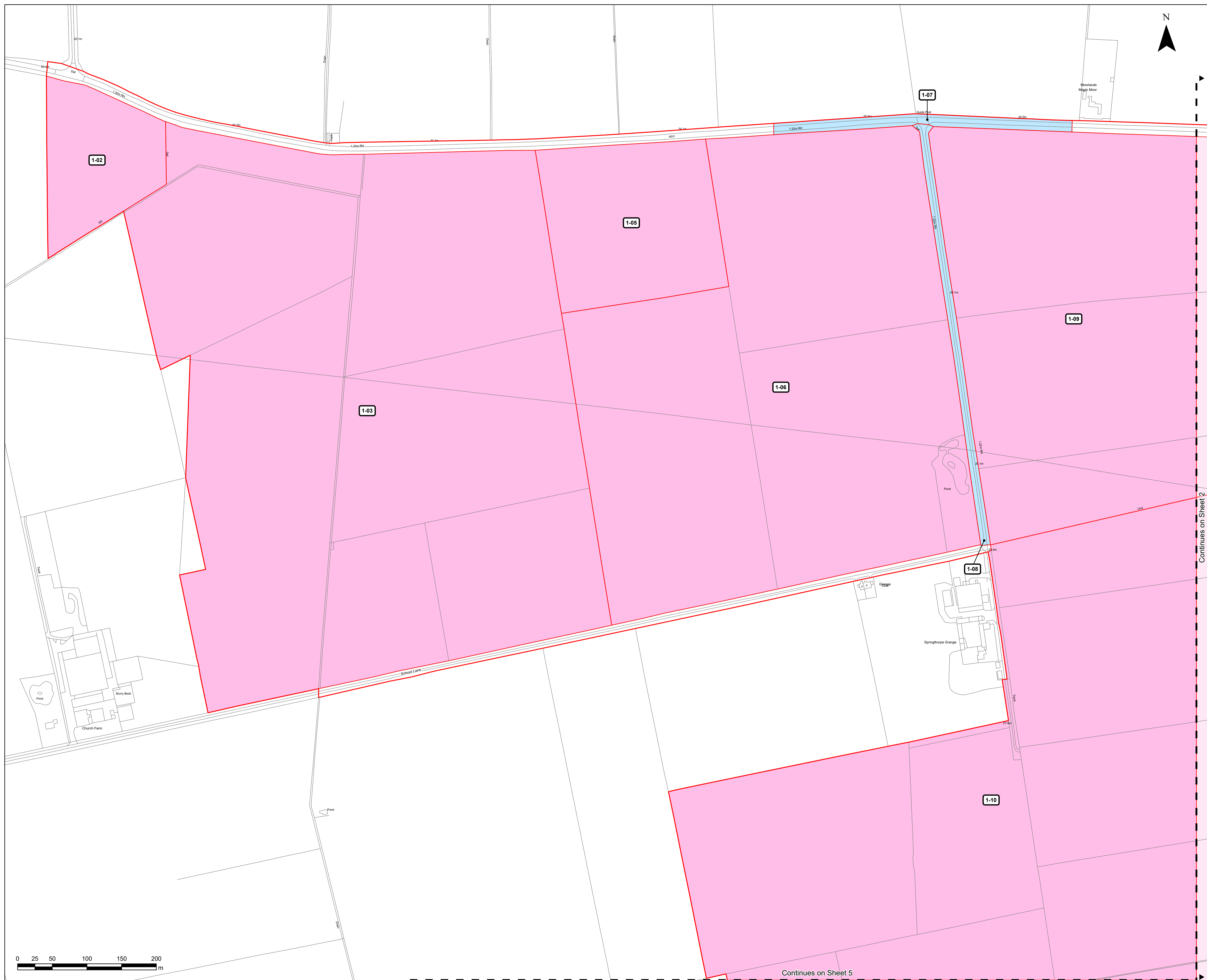
**Sheet Title**

2.1 LAND AND CROWN LAND PLANS IN ACCORDANCE WITH REGULATION 5(2)(i) AND 5(2)(n) OF THE INFRASTRUCTURE PLANNING (APPLICATIONS: PRESCRIBED FORMS AND PROCEDURE) REGULATIONS 2009

**Sheet Number**

Sheet 1 of 24

Scale: As shown @ A1 Rev: 01





**Project**

TILLBRIDGE SOLAR PROJECT

**Client**

TILLBRIDGE SOLAR LIMITED

**Consultant**

**WSP Ltd**  
70 Chancery Lane  
London  
WC2A 1AF  
United Kingdom  
Tel +44 (0)20 7314 5000  
www.wsp.com

**Notes**

1. ALL DIMENSIONS IN METERS UNLESS STATED OTHERWISE.
2. DO NOT SCALE FROM THIS DRAWING USE ONLY FIGURED DIMENSIONS.
3. THE PROPOSED WORKS SHOWN ARE ILLUSTRATIVE ONLY AND WILL BE SUBJECT TO CHANGE AS PART OF DETAILED DESIGN DEVELOPMENT. ANY CHANGES WILL BE LIMITED TO BEING WITHIN THE ORDER LIMITS AND ANY OTHER CONSTRAINTS INCLUDED IN THE DEVELOPMENT CONSENT ORDER.
4. THESE LAND PLANS SHOULD BE READ IN CONJUNCTION WITH OTHER PLANS AND DOCUMENTS IN THE DEVELOPMENT CONSENT ORDER IN PARTICULAR THE BOOK OF REFERENCE (EN010142/APP/4.3) AND THE STATEMENT OF REASONS (EN010142/APP/4.1).

© Crown copyright and database rights 2021.  
Ordnance Survey 0100031673.

© Crown copyright material is reproduced with the permission of Land Registry under delegated authority from the controller of HMSO.

This material may not be copied, distributed, sold or published without the formal permission of Land Registry.

May contain public sector information licensed under the Open Government Licence v3.0.

**ISSUE/REVISION**

I/R	DATE	DESCRIPTION
01	06/08/2024	FOR CHANGE APPLICATION
00	26/03/2024	FOR DCO APPLICATION

**Key**

- Order Limits - the area within which the authorised development may be carried out
- Order Land - freehold and leasehold to be compulsorily acquired and in relation to which it is proposed to extinguish easements, servitudes and other private rights
- Order Land - new rights to be compulsorily acquired and restrictive covenants to be imposed and land in relation to which existing easements, servitudes and other private rights the exercise of which is inconsistent with the rights and restrictions acquired pursuant to the Order are to be extinguished. Land to be possessed temporarily and, during any period of temporary possession the exercise of easements, servitudes and other private rights, are to be suspended.
- Land outside of Order Limits - the area within which no authorised development may be carried out
- Local Authority Boundary

**Scale**

Original Size (A1) 1:2,500 @ A1  
1:5,000 @ A3

**Purpose of Issue**

FOR DCO APPLICATION

**Project Number**

EN010142

**Reference Number**

EN010142/APP/2.2

**Sheet Title**

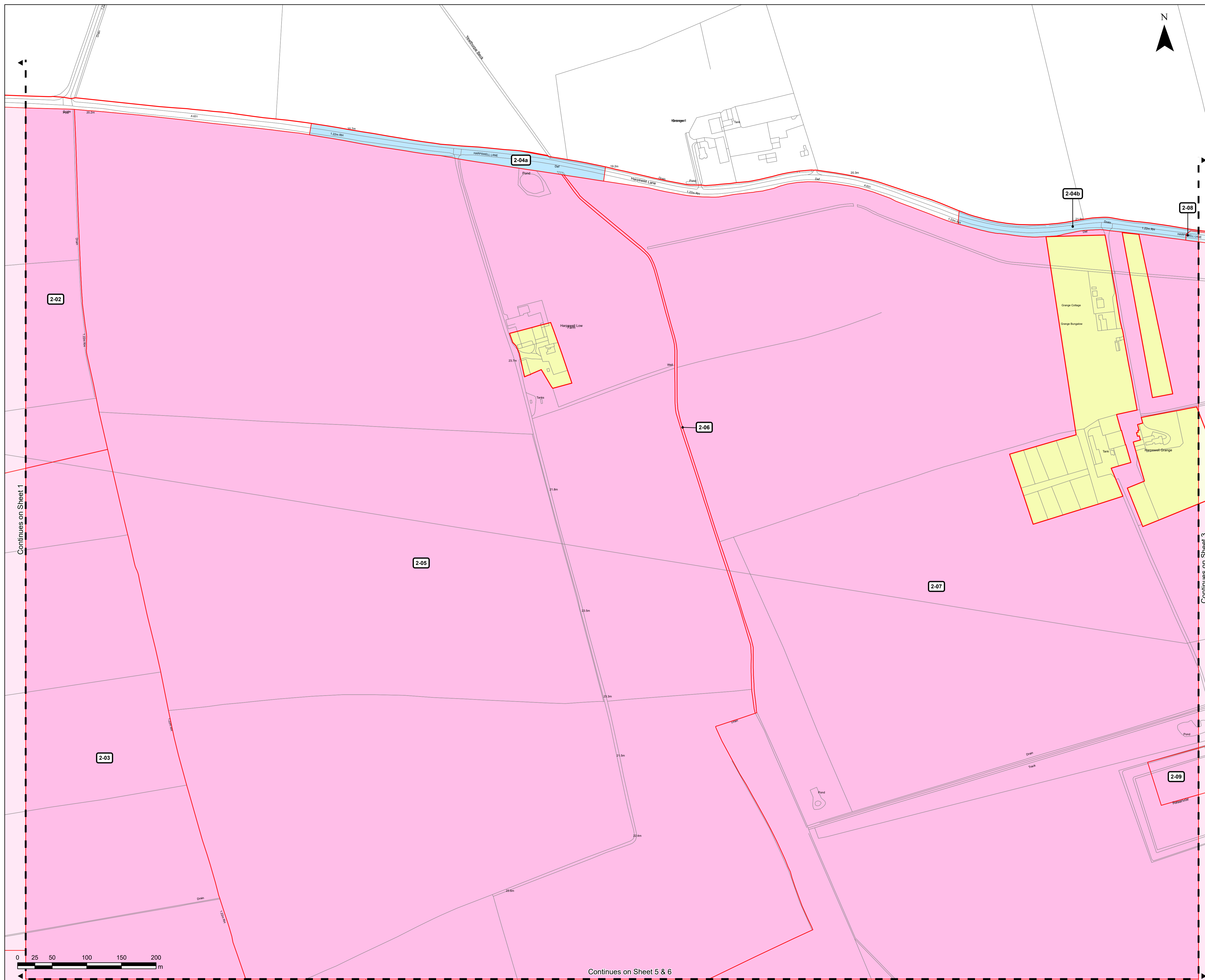
2.1 LAND AND CROWN LAND PLANS IN ACCORDANCE WITH REGULATION 5(2)(i) AND 5(2)(n) OF THE INFRASTRUCTURE PLANNING (APPLICATIONS: PRESCRIBED FORMS AND PROCEDURE) REGULATIONS 2009

**Sheet Number**

Sheet 2 of 24

Scale: As shown @ A1

Rev: 01



Continues on Sheet 1

Continues on Sheet 3

Continues on Sheet 5 & 6



**Project**

TILLBRIDGE SOLAR PROJECT

**Client**

TILLBRIDGE SOLAR LIMITED

**Consultant**

**WSP Ltd**  
70 Chancery Lane  
London  
WC2A 1AF  
United Kingdom  
Tel +44 (0)20 7314 5000  
www.wsp.com

**Notes**

1. ALL DIMENSIONS IN METERS UNLESS STATED OTHERWISE.
2. DO NOT SCALE FROM THIS DRAWING USE ONLY FIGURED DIMENSIONS.
3. THE PROPOSED WORKS SHOWN ARE ILLUSTRATIVE ONLY AND WILL BE SUBJECT TO CHANGE AS PART OF DETAILED DESIGN DEVELOPMENT. ANY CHANGES WILL BE LIMITED TO BEING WITHIN THE ORDER LIMITS AND ANY OTHER CONSTRAINTS INCLUDED IN THE DEVELOPMENT CONSENT ORDER.
4. THESE LAND PLANS SHOULD BE READ IN CONJUNCTION WITH OTHER PLANS AND DOCUMENTS IN THE DEVELOPMENT CONSENT ORDER IN PARTICULAR THE BOOK OF REFERENCE (EN010142/APP/4.3) AND THE STATEMENT OF REASONS (EN010142/APP/4.1).

© Crown copyright and database rights 2021. Ordnance Survey 0100031673.

© Crown copyright material is reproduced with the permission of Land Registry under delegated authority from the controller of HMSO.

This material may not be copied, distributed, sold or published without the formal permission of Land Registry.

May contain public sector information licensed under the Open Government Licence v3.0.

**ISSUE/REVISION**

I/R	DATE	DESCRIPTION
01	06/08/2024	FOR CHANGE APPLICATION
00	26/03/2024	FOR DCO APPLICATION

**Key**

- Order Limits - the area within which the authorised development may be carried out
- Order Land - freehold and leasehold to be compulsorily acquired and in relation to which it is proposed to extinguish easements, servitudes and other private rights
- Order Land - new rights to be compulsorily acquired and restrictive covenants to be imposed and land in relation to which existing easements, servitudes and other private rights the exercise of which is inconsistent with the rights and restrictions acquired pursuant to the Order are to be extinguished. Land to be possessed temporarily and, during any period of temporary possession the exercise of easements, servitudes and other private rights, are to be suspended.
- Land outside of Order Limits - the area within which no authorised development may be carried out
- Local Authority Boundary

**Scale**

Original Size (A1) 1:2,500 @ A1  
1:5,000 @ A3

**Purpose of Issue**

FOR DCO APPLICATION

**Project Number**

EN010142

**Reference Number**

EN010142/APP/2.2

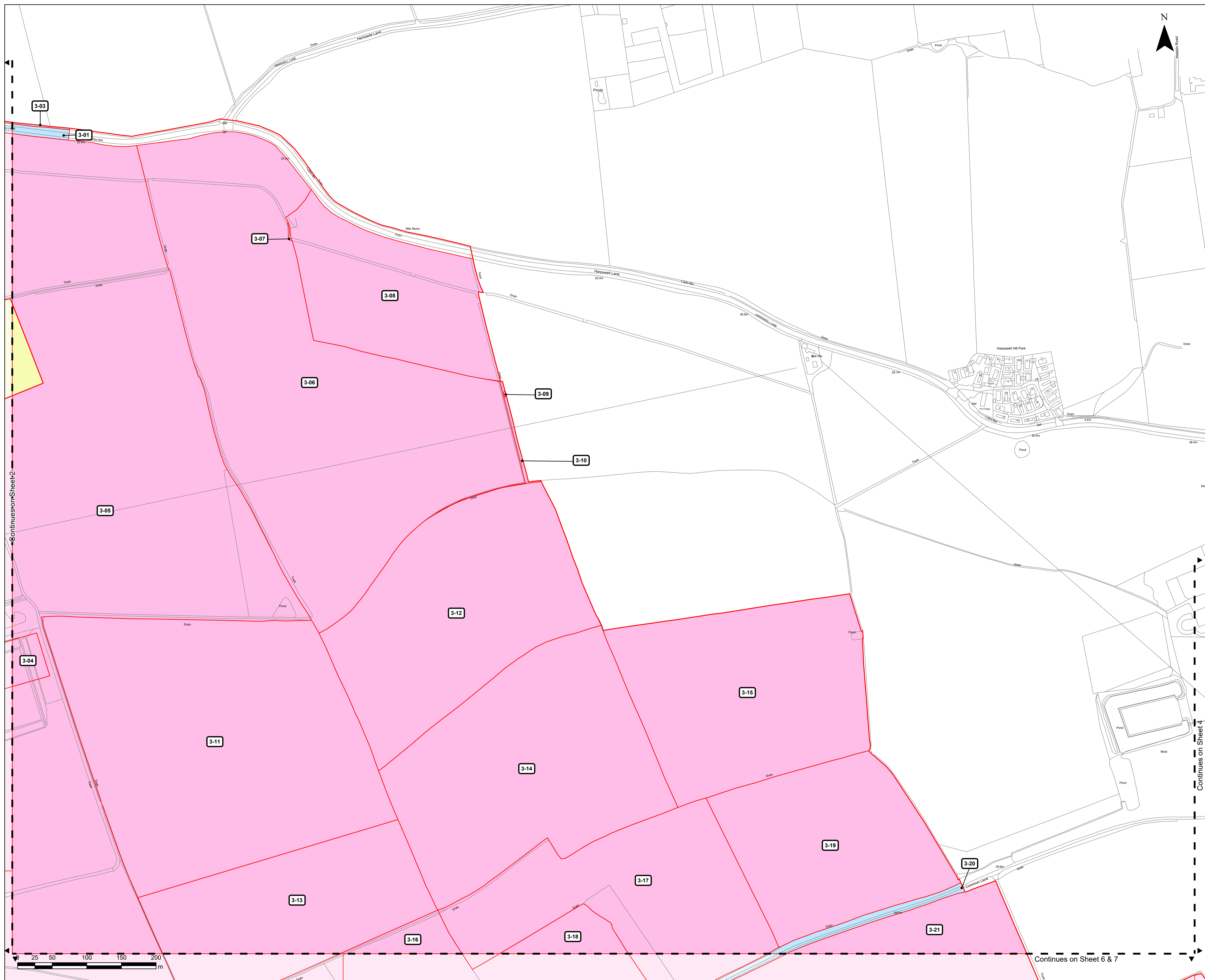
**Sheet Title**

2.1 LAND AND CROWN LAND PLANS IN ACCORDANCE WITH REGULATION 5(2)(i) AND 5(2)(n) OF THE INFRASTRUCTURE PLANNING (APPLICATIONS: PRESCRIBED FORMS AND PROCEDURE) REGULATIONS 2009

**Sheet Number**

Sheet 3 of 24

Scale: As shown @ A1 Rev: 01



Continues on Sheet 2

Continues on Sheet 4

Continues on Sheet 6 & 7

1. ALL DIMENSIONS IN METERS UNLESS STATED OTHERWISE.
2. DO NOT SCALE FROM THIS DRAWING USE ONLY FIGURED DIMENSIONS.
3. THE PROPOSED WORKS SHOWN ARE ILLUSTRATIVE ONLY AND WILL BE SUBJECT TO CHANGE AS PART OF DETAILED DESIGN DEVELOPMENT. ANY CHANGES WILL BE LIMITED TO BEING WITHIN THE ORDER LIMITS AND ANY OTHER CONSTRAINTS INCLUDED IN THE DEVELOPMENT CONSENT ORDER.
4. THESE LAND PLANS SHOULD BE READ IN CONJUNCTION WITH OTHER PLANS AND DOCUMENTS IN THE DEVELOPMENT CONSENT ORDER IN PARTICULAR THE BOOK OF REFERENCE (EN010142/APP/4.3) AND THE STATEMENT OF REASONS (EN010142/APP/4.1).

© Crown copyright and database rights 2021.  
Ordnance Survey 0100031673.

© Crown copyright material is reproduced with the permission of Land Registry under delegated authority from the controller of HMSO.

This material may not be copied, distributed, sold or published without the formal permission of Land Registry.

May contain public sector information licensed under the Open Government Licence v3.0.

**ISSUE/REVISION**

I/R	DATE	DESCRIPTION
01	06/08/2024	FOR CHANGE APPLICATION
00	26/03/2024	FOR DCO APPLICATION

**Key**

- Order Limits - the area within which the authorised development may be carried out
- Order Land - freehold and leasehold to be compulsorily acquired and in relation to which it is proposed to extinguish easements, servitudes and other private rights
- Order Land - new rights to be compulsorily acquired and restrictive covenants to be imposed and land in relation to which existing easements, servitudes and other private rights the exercise of which is inconsistent with the rights and restrictions acquired pursuant to the Order are to be extinguished. Land to be possessed temporarily and, during any period of temporary possession the exercise of easements, servitudes and other private rights, are to be suspended.
- Land outside of Order Limits - the area within which no authorised development may be carried out
- Local Authority Boundary

**Scale**

Original Size (A1) 1:2,500 @ A1  
1:5,000 @ A3

**Purpose of Issue**

FOR DCO APPLICATION

**Project Number**

EN010142

**Reference Number**

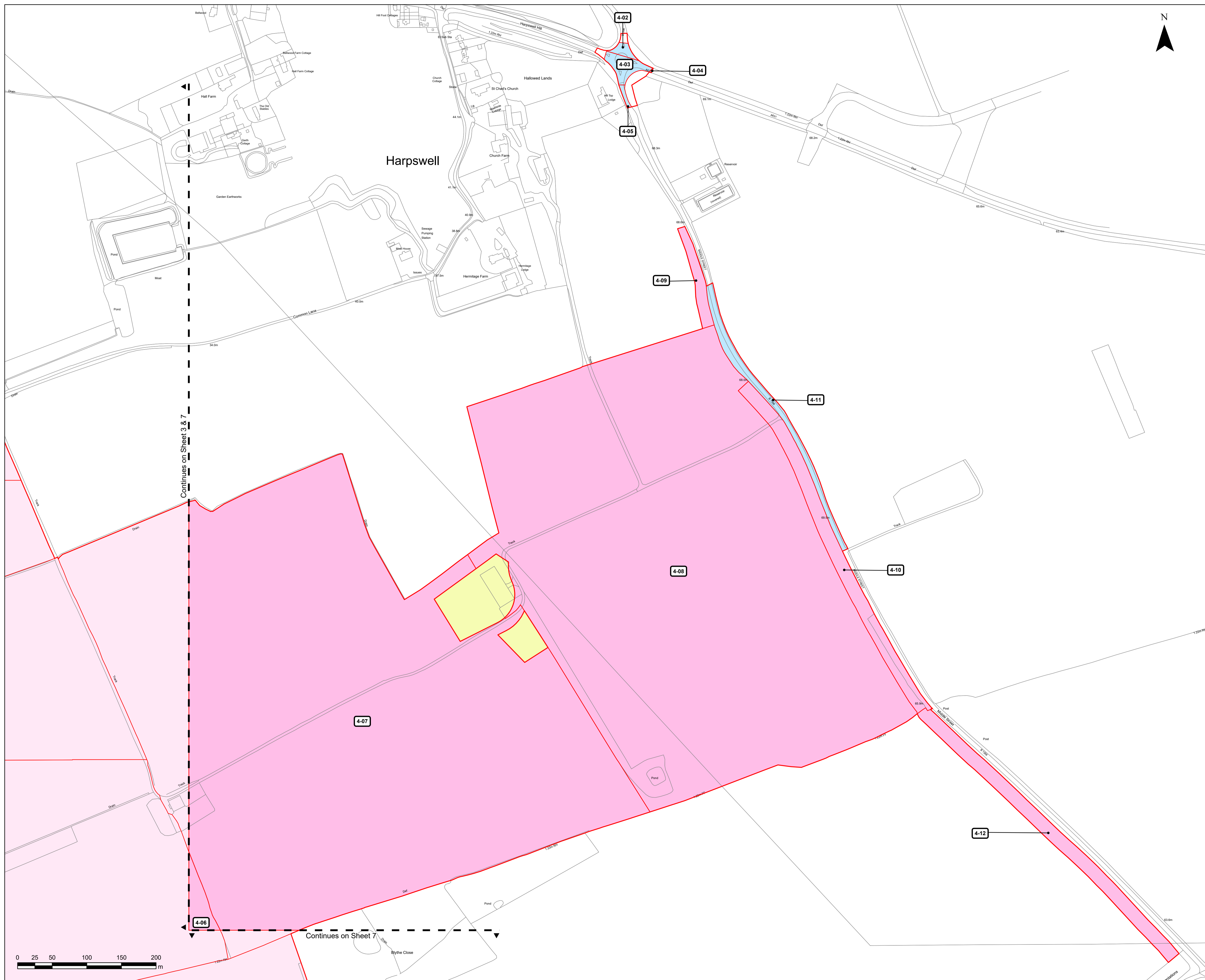
EN010142/APP/2.2

**Sheet Title**

2.1 LAND AND CROWN LAND PLANS IN ACCORDANCE WITH REGULATION 5(2)(i) AND 5(2)(n) OF THE INFRASTRUCTURE PLANNING (APPLICATIONS: PRESCRIBED FORMS AND PROCEDURE) REGULATIONS 2009

**Sheet Number**

Sheet 4 of 24





**Project**

TILLBRIDGE SOLAR PROJECT

**Client**

TILLBRIDGE SOLAR LIMITED

**Consultant**

**WSP Ltd**  
70 Chancery Lane  
London  
WC2A 1AF  
United Kingdom  
Tel +44 (0)20 7314 5000  
www.wsp.com

**Notes**

1. ALL DIMENSIONS IN METERS UNLESS STATED OTHERWISE.
2. DO NOT SCALE FROM THIS DRAWING USE ONLY FIGURED DIMENSIONS.
3. THE PROPOSED WORKS SHOWN ARE ILLUSTRATIVE ONLY AND WILL BE SUBJECT TO CHANGE AS PART OF DETAILED DESIGN DEVELOPMENT. ANY CHANGES WILL BE LIMITED TO BEING WITHIN THE ORDER LIMITS AND ANY OTHER CONSTRAINTS INCLUDED IN THE DEVELOPMENT CONSENT ORDER.
4. THESE LAND PLANS SHOULD BE READ IN CONJUNCTION WITH OTHER PLANS AND DOCUMENTS IN THE DEVELOPMENT CONSENT ORDER IN PARTICULAR THE BOOK OF REFERENCE (EN010142/APP/4.3) AND THE STATEMENT OF REASONS (EN010142/APP/4.1).

© Crown copyright and database rights 2021.  
Ordnance Survey 0100031673.

© Crown copyright material is reproduced with the permission of Land Registry under delegated authority from the controller of HMSO.

This material may not be copied, distributed, sold or published without the formal permission of Land Registry.

May contain public sector information licensed under the Open Government Licence v3.0.

**ISSUE/REVISION**

I/R	DATE	DESCRIPTION
01	06/08/2024	FOR CHANGE APPLICATION
00	26/03/2024	FOR DCO APPLICATION

**Key**

- Order Limits - the area within which the authorised development may be carried out
- Order Land - freehold and leasehold to be compulsorily acquired and in relation to which it is proposed to extinguish easements, servitudes and other private rights
- Order Land - new rights to be compulsorily acquired and restrictive covenants to be imposed and land in relation to which existing easements, servitudes and other private rights the exercise of which is inconsistent with the rights and restrictions acquired pursuant to the Order are to be extinguished. Land to be possessed temporarily and, during any period of temporary possession the exercise of easements, servitudes and other private rights, are to be suspended.
- Land outside of Order Limits - the area within which no authorised development may be carried out
- Local Authority Boundary

**Scale**

Original Size (A1) 1:2,500 @ A1  
1:5,000 @ A3

**Purpose of Issue**

FOR DCO APPLICATION

**Project Number**

EN010142

**Reference Number**

EN010142/APP/2.2

**Sheet Title**

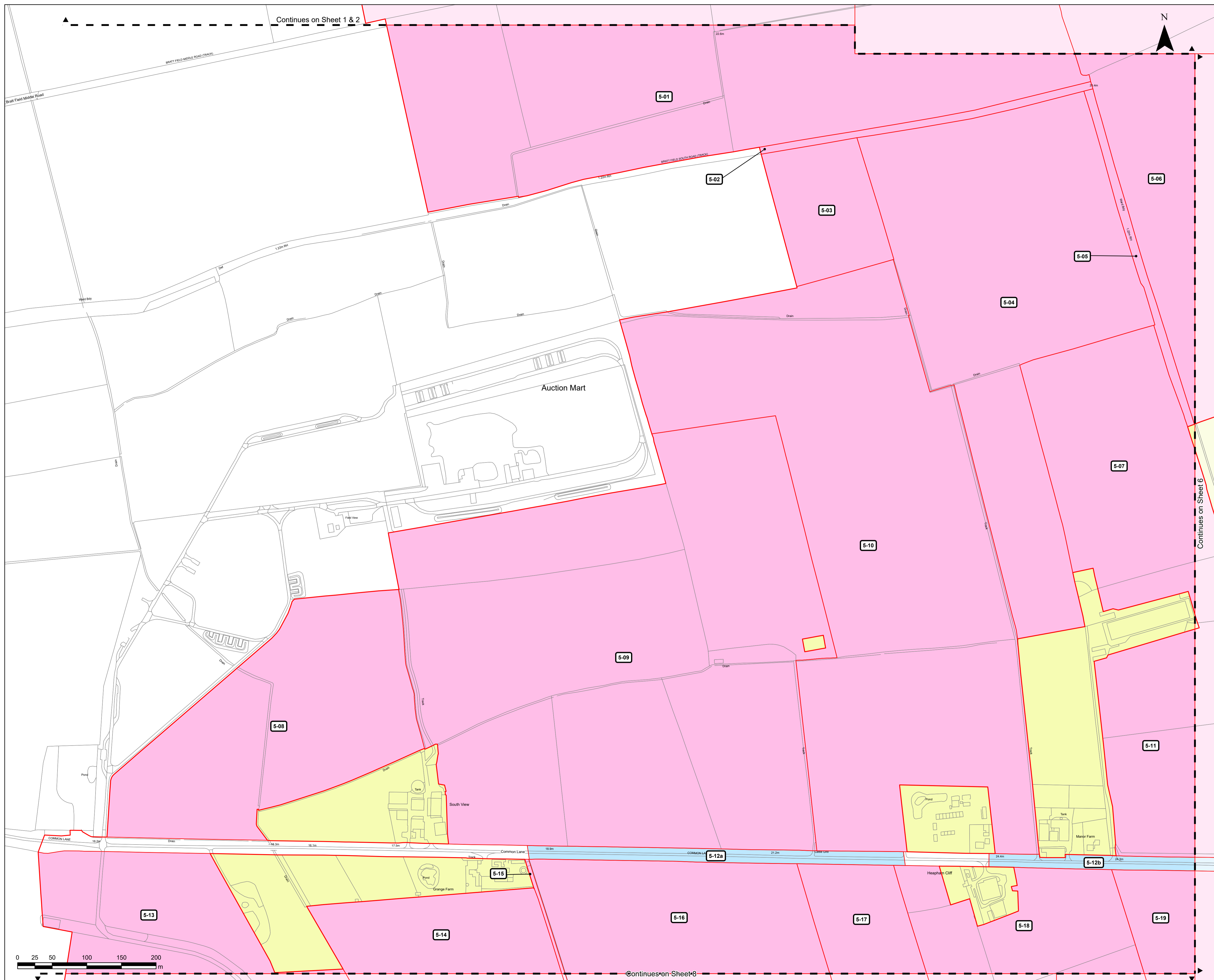
2.1 LAND AND CROWN LAND PLANS IN ACCORDANCE WITH REGULATION 5(2)(i) AND 5(2)(n) OF THE INFRASTRUCTURE PLANNING (APPLICATIONS: PRESCRIBED FORMS AND PROCEDURE) REGULATIONS 2009

**Sheet Number**

Sheet 5 of 24

Scale: As shown @ A1

Rev: 01



Continues on Sheet 8





**Project**

TILLBRIDGE SOLAR PROJECT

**Client**

TILLBRIDGE SOLAR LIMITED

**Consultant**

**WSP Ltd**  
70 Chancery Lane  
London  
WC2A 1AF  
United Kingdom  
Tel +44 (0)20 7314 5000  
www.wsp.com

**Notes**

1. ALL DIMENSIONS IN METERS UNLESS STATED OTHERWISE.
2. DO NOT SCALE FROM THIS DRAWING USE ONLY FIGURED DIMENSIONS.
3. THE PROPOSED WORKS SHOWN ARE ILLUSTRATIVE ONLY AND WILL BE SUBJECT TO CHANGE AS PART OF DETAILED DESIGN DEVELOPMENT. ANY CHANGES WILL BE LIMITED TO BEING WITHIN THE ORDER LIMITS AND ANY OTHER CONSTRAINTS INCLUDED IN THE DEVELOPMENT CONSENT ORDER.
4. THESE LAND PLANS SHOULD BE READ IN CONJUNCTION WITH OTHER PLANS AND DOCUMENTS IN THE DEVELOPMENT CONSENT ORDER IN PARTICULAR THE BOOK OF REFERENCE (EN010142/APP/4.3) AND THE STATEMENT OF REASONS (EN010142/APP/4.1).

© Crown copyright and database rights 2021.  
Ordnance Survey 0100031673.

© Crown copyright material is reproduced with the permission of Land Registry under delegated authority from the controller of HMSO.

This material may not be copied, distributed, sold or published without the formal permission of Land Registry.

May contain public sector information licensed under the Open Government Licence v3.0.

**ISSUE/REVISION**

I/R	DATE	DESCRIPTION
01	06/08/2024	FOR CHANGE APPLICATION
00	26/03/2024	FOR DCO APPLICATION

**Key**

- Order Limits - the area within which the authorised development may be carried out
- Order Land - freehold and leasehold to be compulsorily acquired and in relation to which it is proposed to extinguish easements, servitudes and other private rights
- Order Land - new rights to be compulsorily acquired and restrictive covenants to be imposed and land in relation to which existing easements, servitudes and other private rights the exercise of which is inconsistent with the rights and restrictions acquired pursuant to the Order are to be extinguished. Land to be possessed temporarily and, during any period of temporary possession the exercise of easements, servitudes and other private rights, are to be suspended.
- Land outside of Order Limits - the area within which no authorised development may be carried out
- Local Authority Boundary

**Scale**

Original Size (A1) 1:2,500 @ A1  
1:5,000 @ A3

**Purpose of Issue**

FOR DCO APPLICATION

**Project Number**

EN010142

**Reference Number**

EN010142/APP/2.2

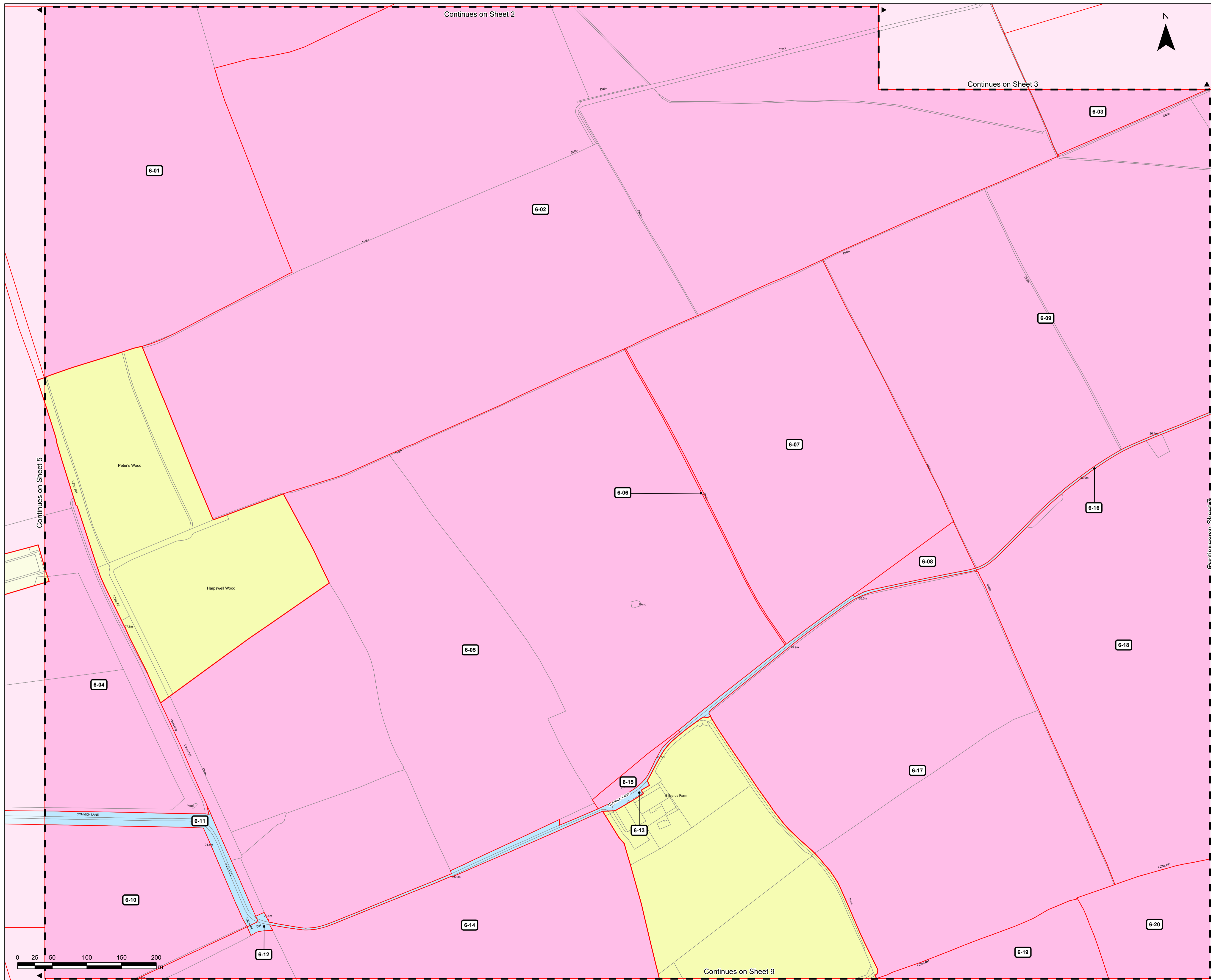
**Sheet Title**

2.1 LAND AND CROWN LAND PLANS IN ACCORDANCE WITH REGULATION 5(2)(i) AND 5(2)(n) OF THE INFRASTRUCTURE PLANNING (APPLICATIONS: PRESCRIBED FORMS AND PROCEDURE) REGULATIONS 2009

**Sheet Number**

Sheet 6 of 24

Scale: As shown @ A1 Rev: 01



Continues on Sheet 2

Continues on Sheet 3

Continues on Sheet 5

Continues on Sheet 7

Continues on Sheet 9



**Project**

TILLBRIDGE SOLAR PROJECT

**Client**

TILLBRIDGE SOLAR LIMITED

**Consultant**

**WSP Ltd**  
70 Chancery Lane  
London  
WC2A 1AF  
United Kingdom  
Tel +44 (0)20 7314 5000  
www.wsp.com

**Notes**

1. ALL DIMENSIONS IN METERS UNLESS STATED OTHERWISE.
2. DO NOT SCALE FROM THIS DRAWING USE ONLY FIGURED DIMENSIONS.
3. THE PROPOSED WORKS SHOWN ARE ILLUSTRATIVE ONLY AND WILL BE SUBJECT TO CHANGE AS PART OF DETAILED DESIGN DEVELOPMENT. ANY CHANGES WILL BE LIMITED TO BEING WITHIN THE ORDER LIMITS AND ANY OTHER CONSTRAINTS INCLUDED IN THE DEVELOPMENT CONSENT ORDER.
4. THESE LAND PLANS SHOULD BE READ IN CONJUNCTION WITH OTHER PLANS AND DOCUMENTS IN THE DEVELOPMENT CONSENT ORDER IN PARTICULAR THE BOOK OF REFERENCE (EN010142/APP/4.3) AND THE STATEMENT OF REASONS (EN010142/APP/4.1).

© Crown copyright and database rights 2021. Ordnance Survey 0100031673.

© Crown copyright material is reproduced with the permission of Land Registry under delegated authority from the controller of HMSO.

This material may not be copied, distributed, sold or published without the formal permission of Land Registry.

May contain public sector information licensed under the Open Government Licence v3.0.

**ISSUE/REVISION**

I/R	DATE	DESCRIPTION
01	06/08/2024	FOR CHANGE APPLICATION
00	26/03/2024	FOR DCO APPLICATION

**Key**

- Order Limits - the area within which the authorised development may be carried out
- Order Land - freehold and leasehold to be compulsorily acquired and in relation to which it is proposed to extinguish easements, servitudes and other private rights
- Order Land - new rights to be compulsorily acquired and restrictive covenants to be imposed and land in relation to which existing easements, servitudes and other private rights the exercise of which is inconsistent with the rights and restrictions acquired pursuant to the Order are to be extinguished. Land to be possessed temporarily and, during any period of temporary possession the exercise of easements, servitudes and other private rights, are to be suspended.
- Land outside of Order Limits - the area within which no authorised development may be carried out
- Local Authority Boundary

**Scale**

Original Size (A1) 1:2,500 @ A1  
1:5,000 @ A3

**Purpose of Issue**

FOR DCO APPLICATION

**Project Number**

EN010142

**Reference Number**

EN010142/APP/2.2

**Sheet Title**

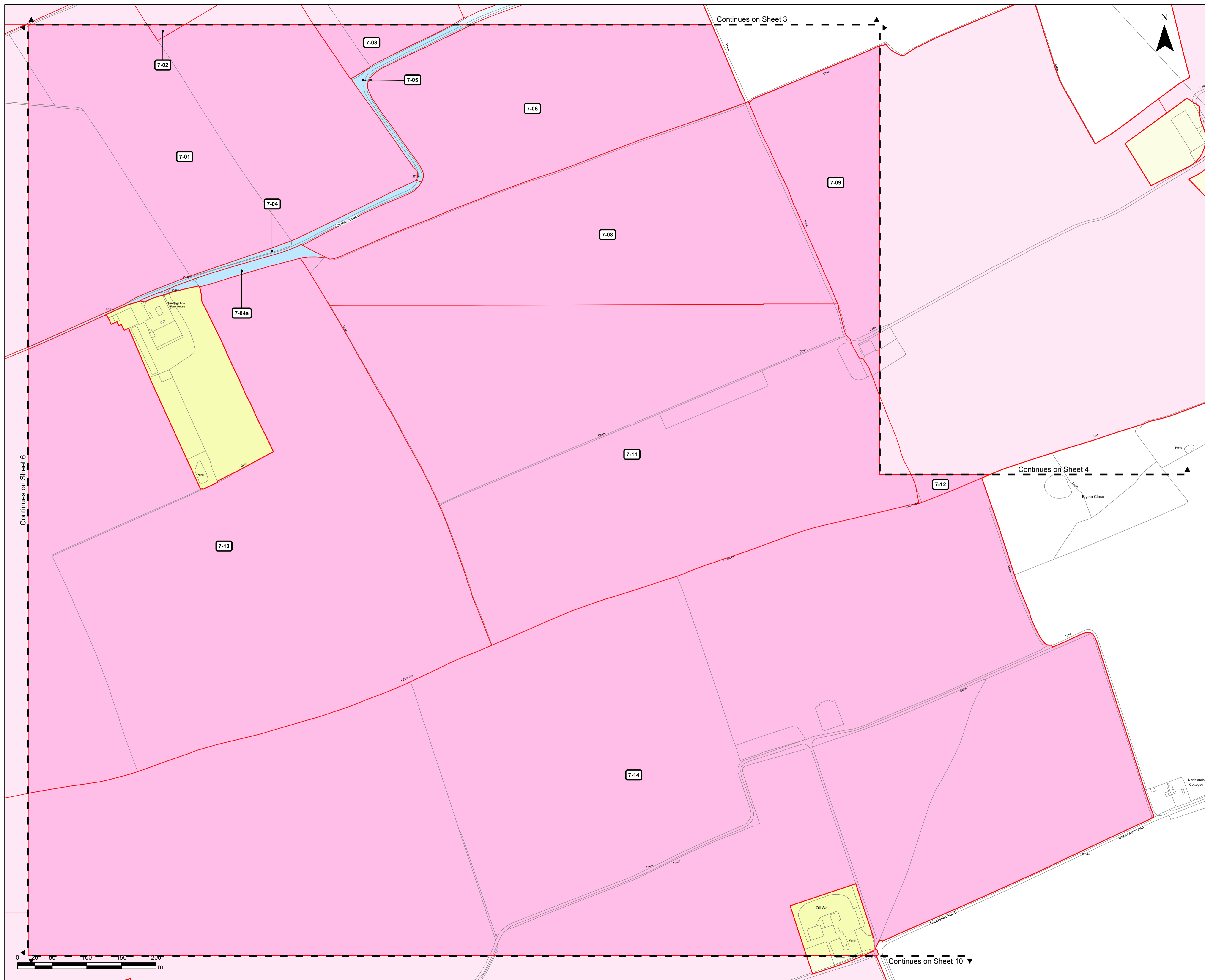
2.1 LAND AND CROWN LAND PLANS IN ACCORDANCE WITH REGULATION 5(2)(i) AND 5(2)(n) OF THE INFRASTRUCTURE PLANNING (APPLICATIONS: PRESCRIBED FORMS AND PROCEDURE) REGULATIONS 2009

**Sheet Number**

Sheet 7 of 24

Scale: As shown @ A1

Rev: 01



Continues on Sheet 6

Continues on Sheet 3

Continues on Sheet 4

Continues on Sheet 10



**Project**

TILLBRIDGE SOLAR PROJECT

**Client**

TILLBRIDGE SOLAR LIMITED

**Consultant**

**WSP Ltd**  
70 Chancery Lane  
London  
WC2A 1AF  
United Kingdom  
Tel +44 (0)20 7314 5000  
www.wsp.com

**Notes**

1. ALL DIMENSIONS IN METERS UNLESS STATED OTHERWISE.
2. DO NOT SCALE FROM THIS DRAWING USE ONLY FIGURED DIMENSIONS.
3. THE PROPOSED WORKS SHOWN ARE ILLUSTRATIVE ONLY AND WILL BE SUBJECT TO CHANGE AS PART OF DETAILED DESIGN DEVELOPMENT. ANY CHANGES WILL BE LIMITED TO BEING WITHIN THE ORDER LIMITS AND ANY OTHER CONSTRAINTS INCLUDED IN THE DEVELOPMENT CONSENT ORDER.
4. THESE LAND PLANS SHOULD BE READ IN CONJUNCTION WITH OTHER PLANS AND DOCUMENTS IN THE DEVELOPMENT CONSENT ORDER IN PARTICULAR THE BOOK OF REFERENCE (EN010142/APP/4.3) AND THE STATEMENT OF REASONS (EN010142/APP/4.1).

© Crown copyright and database rights 2021.  
Ordnance Survey 0100031673.

© Crown copyright material is reproduced with the permission of Land Registry under delegated authority from the controller of HMSO.

This material may not be copied, distributed, sold or published without the formal permission of Land Registry.

May contain public sector information licensed under the Open Government Licence v3.0.

**ISSUE/REVISION**

I/R	DATE	DESCRIPTION
01	06/08/2024	FOR CHANGE APPLICATION
00	26/03/2024	FOR DCO APPLICATION

**Key**

- Order Limits - the area within which the authorised development may be carried out
- Order Land - freehold and leasehold to be compulsorily acquired and in relation to which it is proposed to extinguish easements, servitudes and other private rights
- Order Land - new rights to be compulsorily acquired and restrictive covenants to be imposed and land in relation to which existing easements, servitudes and other private rights the exercise of which is inconsistent with the rights and restrictions acquired pursuant to the Order are to be extinguished. Land to be possessed temporarily and, during any period of temporary possession the exercise of easements, servitudes and other private rights, are to be suspended.
- Order Land - temporary use of land and during any period of temporary possession the exercise of easements, servitudes and other private rights are to be suspended.
- Local Authority Boundary

**Scale**

Original Size (A1) 1:2,500 @ A1  
1:5,000 @ A3

**Purpose of Issue**

FOR DCO APPLICATION

**Project Number**

EN010142

**Reference Number**

EN010142/APP/2.2

**Sheet Title**

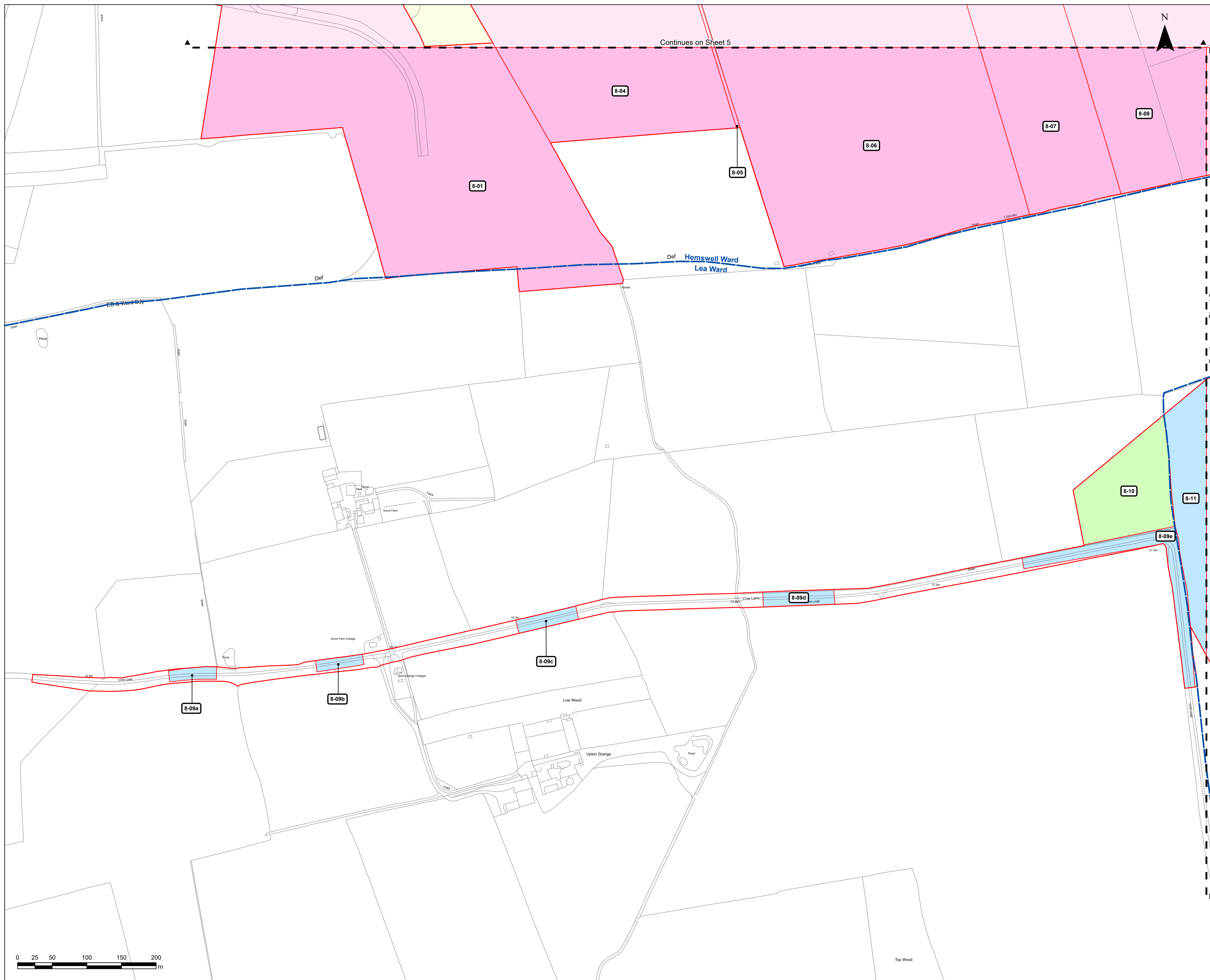
2.1 LAND AND CROWN LAND PLANS IN ACCORDANCE WITH REGULATION 5(2)(i) AND 5(2)(n) OF THE INFRASTRUCTURE PLANNING (APPLICATIONS: PRESCRIBED FORMS AND PROCEDURE) REGULATIONS 2009

**Sheet Number**

Sheet 8 of 24

Scale: As shown @ A1

Rev: 01





**Project**

TILLBRIDGE SOLAR PROJECT

**Client**

TILLBRIDGE SOLAR LIMITED

**Consultant**

**WSP Ltd**  
70 Chancery Lane  
London  
WC2A 1AF  
United Kingdom  
Tel +44 (0)20 7314 5000  
www.wsp.com

**Notes**

1. ALL DIMENSIONS IN METERS UNLESS STATED OTHERWISE.
2. DO NOT SCALE FROM THIS DRAWING USE ONLY FIGURED DIMENSIONS.
3. THE PROPOSED WORKS SHOWN ARE ILLUSTRATIVE ONLY AND WILL BE SUBJECT TO CHANGE AS PART OF DETAILED DESIGN DEVELOPMENT. ANY CHANGES WILL BE LIMITED TO BEING WITHIN THE ORDER LIMITS AND ANY OTHER CONSTRAINTS INCLUDED IN THE DEVELOPMENT CONSENT ORDER.
4. THESE LAND PLANS SHOULD BE READ IN CONJUNCTION WITH OTHER PLANS AND DOCUMENTS IN THE DEVELOPMENT CONSENT ORDER IN PARTICULAR THE BOOK OF REFERENCE (EN010142/APP/4.3) AND THE STATEMENT OF REASONS (EN010142/APP/4.1).

© Crown copyright and database rights 2021. Ordnance Survey 0100031673.

© Crown copyright material is reproduced with the permission of Land Registry under delegated authority from the controller of HMSO.

This material may not be copied, distributed, sold or published without the formal permission of Land Registry.

May contain public sector information licensed under the Open Government Licence v3.0.

**ISSUE/REVISION**

I/R	DATE	DESCRIPTION
01	06/08/2024	FOR CHANGE APPLICATION
00	26/03/2024	FOR DCO APPLICATION

**Key**

- Order Limits - the area within which the authorised development may be carried out
- Order Land - freehold and leasehold to be compulsorily acquired and in relation to which it is proposed to extinguish easements, servitudes and other private rights
- Order Land - new rights to be compulsorily acquired and restrictive covenants to be imposed and land in relation to which existing easements, servitudes and other private rights the exercise of which is inconsistent with the rights and restrictions acquired pursuant to the Order are to be extinguished. Land to be possessed temporarily and, during any period of temporary possession the exercise of easements, servitudes and other private rights, are to be suspended.
- Land outside of Order Limits - the area within which no authorised development may be carried out
- Local Authority Boundary

**Scale**

Original Size (A1) 1:2,500 @ A1  
1:5,000 @ A3

**Purpose of Issue**

FOR DCO APPLICATION

**Project Number**

EN010142

**Reference Number**

EN010142/APP/2.2

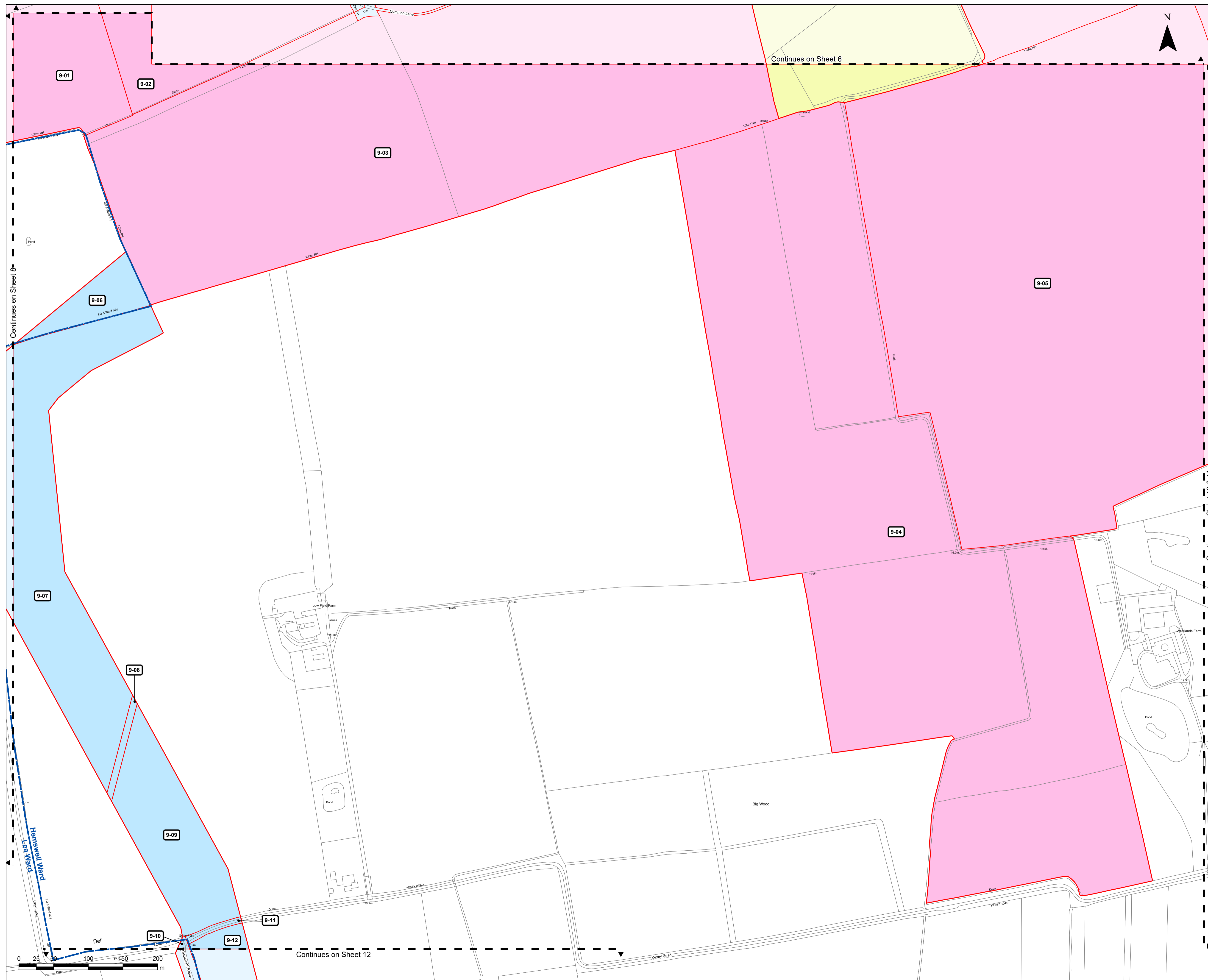
**Sheet Title**

2.1 LAND AND CROWN LAND PLANS IN ACCORDANCE WITH REGULATION 5(2)(i) AND 5(2)(n) OF THE INFRASTRUCTURE PLANNING (APPLICATIONS: PRESCRIBED FORMS AND PROCEDURE) REGULATIONS 2009

**Sheet Number**

Sheet 9 of 24

Scale: As shown @ A1 Rev: 01





**Project**

TILLBRIDGE SOLAR PROJECT

**Client**

TILLBRIDGE SOLAR LIMITED

**Consultant**

**WSP Ltd**  
70 Chancery Lane  
London  
WC2A 1AF  
United Kingdom  
Tel +44 (0)20 7314 5000  
www.wsp.com

**Notes**

1. ALL DIMENSIONS IN METERS UNLESS STATED OTHERWISE.
2. DO NOT SCALE FROM THIS DRAWING USE ONLY FIGURED DIMENSIONS.
3. THE PROPOSED WORKS SHOWN ARE ILLUSTRATIVE ONLY AND WILL BE SUBJECT TO CHANGE AS PART OF DETAILED DESIGN DEVELOPMENT. ANY CHANGES WILL BE LIMITED TO BEING WITHIN THE ORDER LIMITS AND ANY OTHER CONSTRAINTS INCLUDED IN THE DEVELOPMENT CONSENT ORDER.
4. THESE LAND PLANS SHOULD BE READ IN CONJUNCTION WITH OTHER PLANS AND DOCUMENTS IN THE DEVELOPMENT CONSENT ORDER IN PARTICULAR THE BOOK OF REFERENCE (EN010142/APP/4.3) AND THE STATEMENT OF REASONS (EN010142/APP/4.1).

© Crown copyright and database rights 2021.  
Ordnance Survey 0100031673.

© Crown copyright material is reproduced with the permission of Land Registry under delegated authority from the controller of HMSO.

This material may not be copied, distributed, sold or published without the formal permission of Land Registry.

May contain public sector information licensed under the Open Government Licence v3.0.

**ISSUE/REVISION**

I/R	DATE	DESCRIPTION
01	06/08/2024	FOR CHANGE APPLICATION
00	26/03/2024	FOR DCO APPLICATION

**Key**

- Order Limits - the area within which the authorised development may be carried out
- Order Land - freehold and leasehold to be compulsorily acquired and in relation to which it is proposed to extinguish easements, servitudes and other private rights
- Land outside of Order Limits - the area within which no authorised development may be carried out
- Local Authority Boundary

**Scale**

Original Size (A1) 1:2,500 @ A1  
1:5,000 @ A3

**Purpose of Issue**

FOR DCO APPLICATION

**Project Number**

EN010142

**Reference Number**

EN010142/APP/2.2

**Sheet Title**

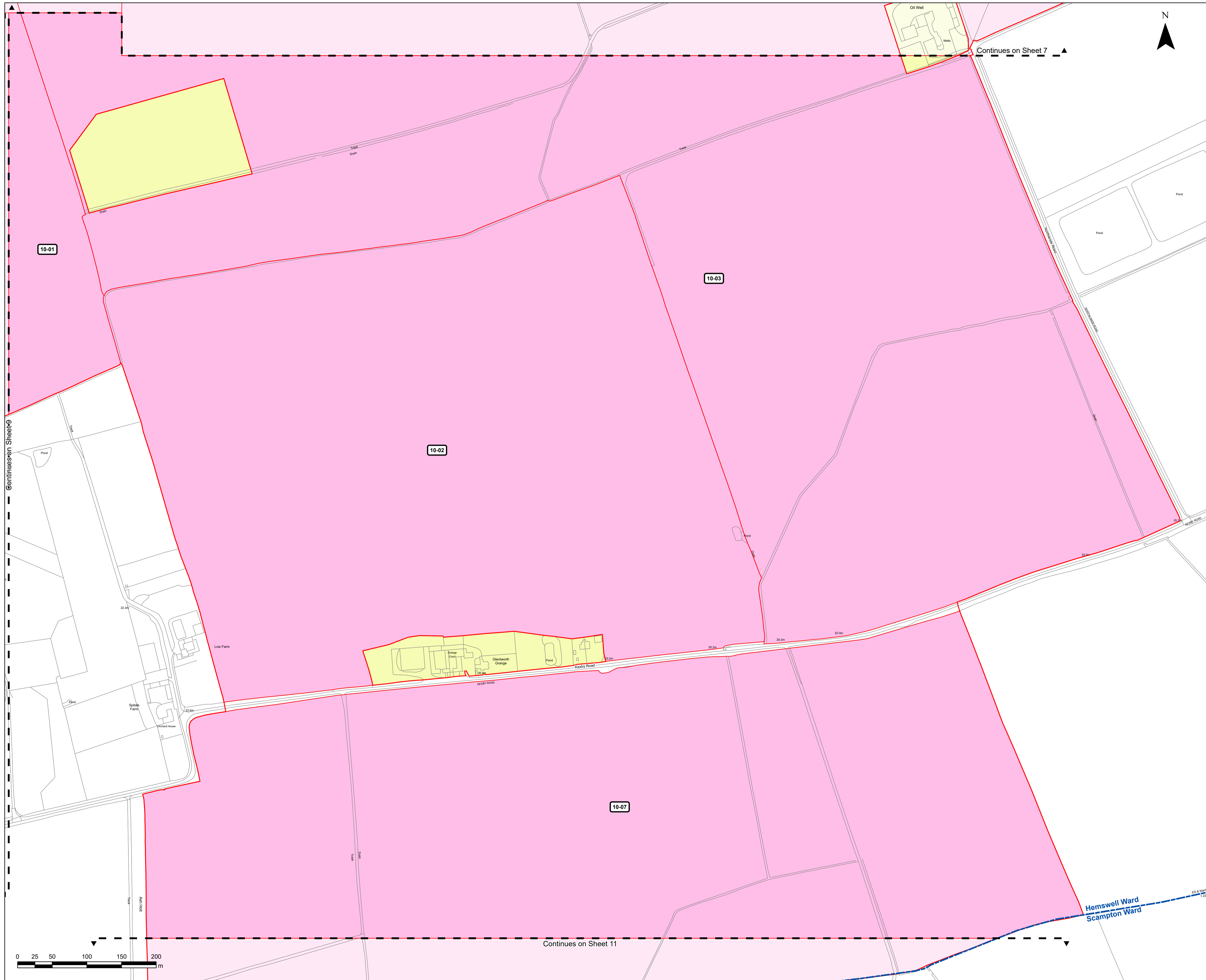
2.1 LAND AND CROWN LAND PLANS IN ACCORDANCE WITH REGULATION 5(2)(i) AND 5(2)(n) OF THE INFRASTRUCTURE PLANNING (APPLICATIONS: PRESCRIBED FORMS AND PROCEDURE) REGULATIONS 2009

**Sheet Number**

Sheet 10 of 24

Scale: As shown @ A1

Rev: 01





**Project**

TILLBRIDGE SOLAR PROJECT

**Client**

TILLBRIDGE SOLAR LIMITED

**Consultant**

**WSP Ltd**  
70 Chancery Lane  
London  
WC2A 1AF  
United Kingdom  
Tel +44 (0)20 7314 5000  
www.wsp.com

**Notes**

1. ALL DIMENSIONS IN METERS UNLESS STATED OTHERWISE.
2. DO NOT SCALE FROM THIS DRAWING USE ONLY FIGURED DIMENSIONS.
3. THE PROPOSED WORKS SHOWN ARE ILLUSTRATIVE ONLY AND WILL BE SUBJECT TO CHANGE AS PART OF DETAILED DESIGN DEVELOPMENT. ANY CHANGES WILL BE LIMITED TO BEING WITHIN THE ORDER LIMITS AND ANY OTHER CONSTRAINTS INCLUDED IN THE DEVELOPMENT CONSENT ORDER.
4. THESE LAND PLANS SHOULD BE READ IN CONJUNCTION WITH OTHER PLANS AND DOCUMENTS IN THE DEVELOPMENT CONSENT ORDER IN PARTICULAR THE BOOK OF REFERENCE (EN010142/APP/4.3) AND THE STATEMENT OF REASONS (EN010142/APP/4.1).

© Crown copyright and database rights 2021. Ordnance Survey 0100031673.

© Crown copyright material is reproduced with the permission of Land Registry under delegated authority from the controller of HMSO.

This material may not be copied, distributed, sold or published without the formal permission of Land Registry.

May contain public sector information licensed under the Open Government Licence v3.0.

**ISSUE/REVISION**

I/R	DATE	DESCRIPTION
01	06/08/2024	FOR CHANGE APPLICATION
00	26/03/2024	FOR DCO APPLICATION

**Key**

- Order Limits - the area within which the authorised development may be carried out
- Order Land - freehold and leasehold to be compulsorily acquired and in relation to which it is proposed to extinguish easements, servitudes and other private rights
- Local Authority Boundary

**Scale**

Original Size (A1) 1:2,500 @ A1  
1:5,000 @ A3

**Purpose of Issue**

FOR DCO APPLICATION

**Project Number**

EN010142

**Reference Number**

EN010142/APP/2.2

**Sheet Title**

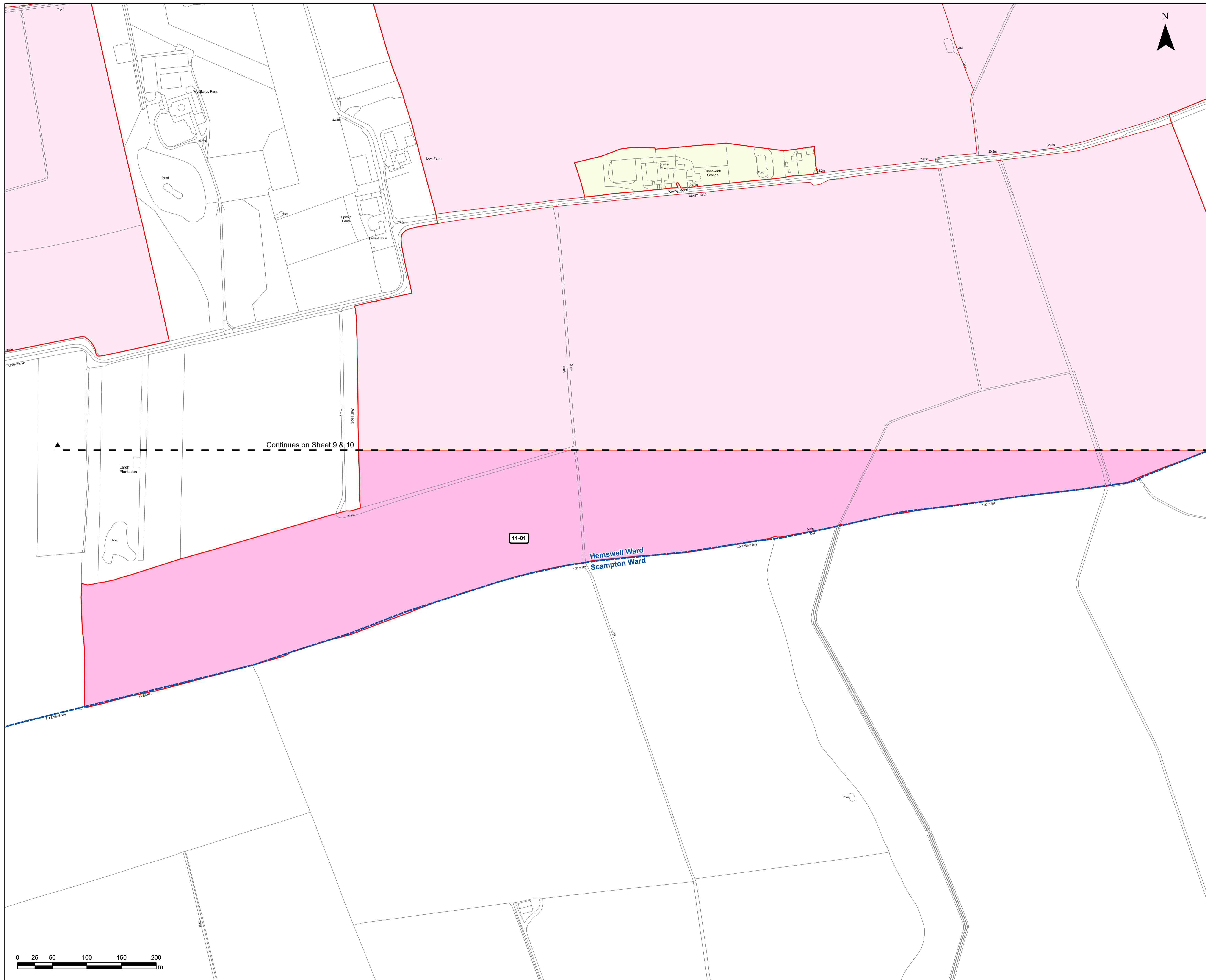
2.1 LAND AND CROWN LAND PLANS IN ACCORDANCE WITH REGULATION 5(2)(i) AND 5(2)(n) OF THE INFRASTRUCTURE PLANNING (APPLICATIONS: PRESCRIBED FORMS AND PROCEDURE) REGULATIONS 2009

**Sheet Number**

Sheet 11 of 24

Scale: As shown @ A1

Rev: 01

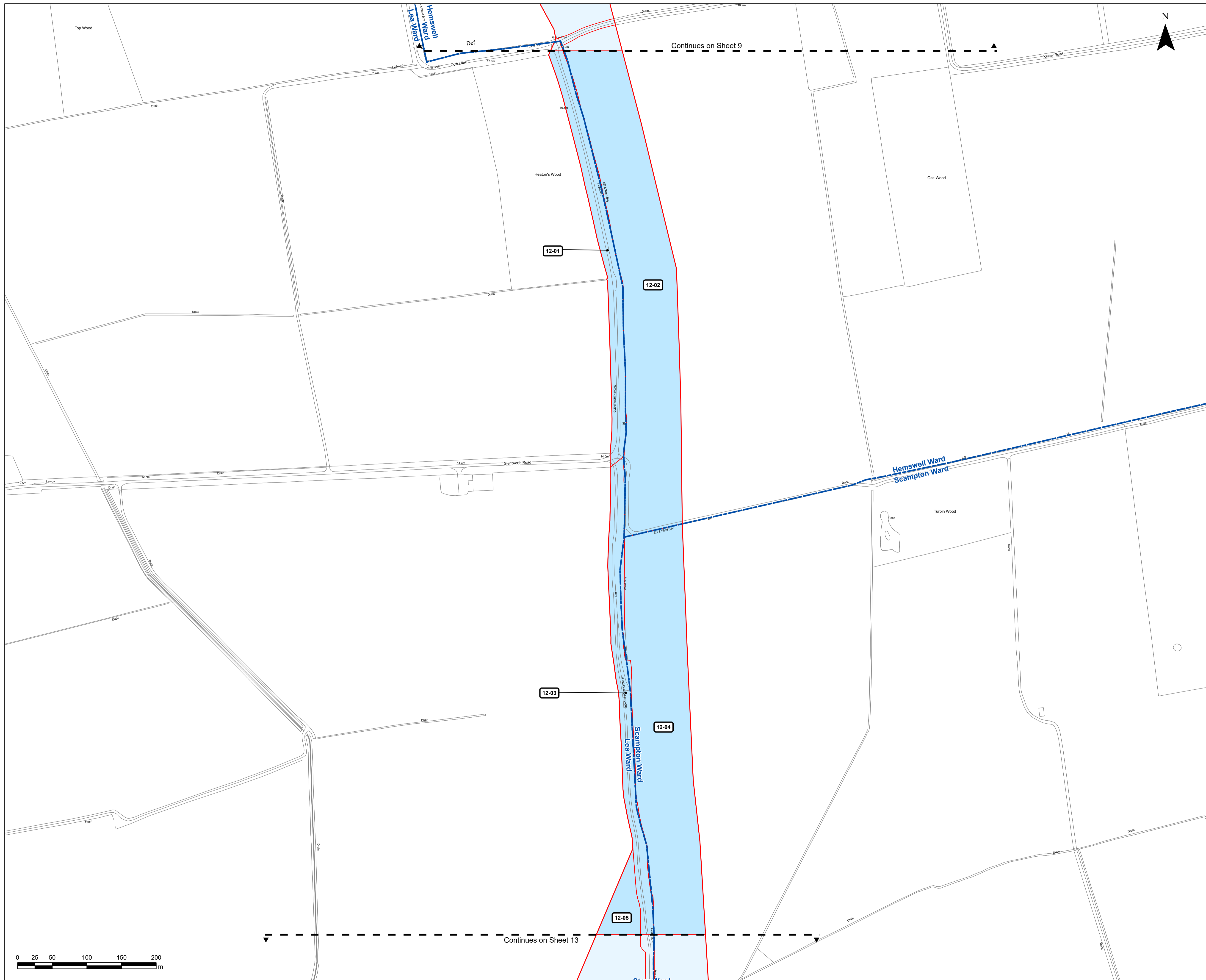


Continues on Sheet 9 & 10

11-01

Hemswell Ward  
Scampton Ward





**Project**

TILLBRIDGE SOLAR PROJECT

**Client**

TILLBRIDGE SOLAR LIMITED

**Consultant**

**WSP Ltd**  
 70 Chancery Lane  
 London  
 WC2A 1AF  
 United Kingdom  
 Tel +44 (0)20 7314 5000  
 www.wsp.com

**Notes**

1. ALL DIMENSIONS IN METERS UNLESS STATED OTHERWISE.
2. DO NOT SCALE FROM THIS DRAWING USE ONLY FIGURED DIMENSIONS.
3. THE PROPOSED WORKS SHOWN ARE ILLUSTRATIVE ONLY AND WILL BE SUBJECT TO CHANGE AS PART OF DETAILED DESIGN DEVELOPMENT. ANY CHANGES WILL BE LIMITED TO BEING WITHIN THE ORDER LIMITS AND ANY OTHER CONSTRAINTS INCLUDED IN THE DEVELOPMENT CONSENT ORDER.
4. THESE LAND PLANS SHOULD BE READ IN CONJUNCTION WITH OTHER PLANS AND DOCUMENTS IN THE DEVELOPMENT CONSENT ORDER IN PARTICULAR THE BOOK OF REFERENCE (EN010142/APP/4.3) AND THE STATEMENT OF REASONS (EN010142/APP/4.1).

© Crown copyright and database rights 2021.  
 Ordnance Survey 0100031673.

© Crown copyright material is reproduced with the permission of Land Registry under delegated authority from the controller of HMSO.

This material may not be copied, distributed, sold or published without the formal permission of Land Registry.

May contain public sector information licensed under the Open Government Licence v3.0.

**ISSUE/REVISION**

I/R	DATE	DESCRIPTION
01	06/08/2024	FOR CHANGE APPLICATION
00	26/03/2024	FOR DCO APPLICATION

**Key**

- Order Limits - the area within which the authorised development may be carried out
- Order Land - new rights to be compulsorily acquired and restrictive covenants to be imposed and land in relation to which existing easements, servitudes and other private rights the exercise of which is inconsistent with the rights and restrictions acquired pursuant to the Order are to be extinguished. Land to be possessed temporarily and, during any period of temporary possession the exercise of easements, servitudes and other private rights, are to be suspended.
- Local Authority Boundary

**Scale**

Original Size (A1) 1:2,500 @ A1  
 1:5,000 @ A3

**Purpose of Issue**

FOR DCO APPLICATION

**Project Number**

EN010142

**Reference Number**

EN010142/APP/2.2

**Sheet Title**

2.1 LAND AND CROWN LAND PLANS IN ACCORDANCE WITH REGULATION 5(2)(i) AND 5(2)(n) OF THE INFRASTRUCTURE PLANNING (APPLICATIONS: PRESCRIBED FORMS AND PROCEDURE) REGULATIONS 2009

**Sheet Number**

Sheet 12 of 24

Scale: As shown @ A1

Rev: 01



Continues on Sheet 9

Continues on Sheet 13



Project

TILLBRIDGE SOLAR PROJECT

Client

TILLBRIDGE SOLAR LIMITED

Consultant

WSP Ltd  
70 Chancery Lane  
London  
WC2A 1AF  
United Kingdom  
Tel +44 (0)20 7314 5000  
www.wsp.com

Notes

1. ALL DIMENSIONS IN METERS UNLESS STATED OTHERWISE.
2. DO NOT SCALE FROM THIS DRAWING USE ONLY FIGURED DIMENSIONS.
3. THE PROPOSED WORKS SHOWN ARE ILLUSTRATIVE ONLY AND WILL BE SUBJECT TO CHANGE AS PART OF DETAILED DESIGN DEVELOPMENT. ANY CHANGES WILL BE LIMITED TO BEING WITHIN THE ORDER LIMITS AND ANY OTHER CONSTRAINTS INCLUDED IN THE DEVELOPMENT CONSENT ORDER.
4. THESE LAND PLANS SHOULD BE READ IN CONJUNCTION WITH OTHER PLANS AND DOCUMENTS IN THE DEVELOPMENT CONSENT ORDER IN PARTICULAR THE BOOK OF REFERENCE (EN010142/APP/4.3) AND THE STATEMENT OF REASONS (EN010142/APP/4.1).

© Crown copyright and database rights 2021. Ordnance Survey 0100031673.

© Crown copyright material is reproduced with the permission of Land Registry under delegated authority from the controller of HMSO.

This material may not be copied, distributed, sold or published without the formal permission of Land Registry.

May contain public sector information licensed under the Open Government Licence v3.0.

ISSUE/REVISION

I/R	DATE	DESCRIPTION
01	06/08/2024	FOR CHANGE APPLICATION
00	26/03/2024	FOR DCO APPLICATION

Key

- Order Limits - the area within which the authorised development may be carried out
- Order Land - new rights to be compulsorily acquired and restrictive covenants to be imposed and land in relation to which existing easements, servitudes and other private rights the exercise of which is inconsistent with the rights and restrictions acquired pursuant to the Order are to be extinguished. Land to be possessed temporarily and, during any period of temporary possession the exercise of easements, servitudes and other private rights, are to be suspended.
- Land outside of Order Limits - the area within which no authorised development may be carried out
- Local Authority Boundary

Scale

Original Size (A1) 1:2,500 @ A1  
1:5,000 @ A3

Purpose of Issue

FOR DCO APPLICATION

Project Number

EN010142

Reference Number

EN010142/APP/2.2

Sheet Title

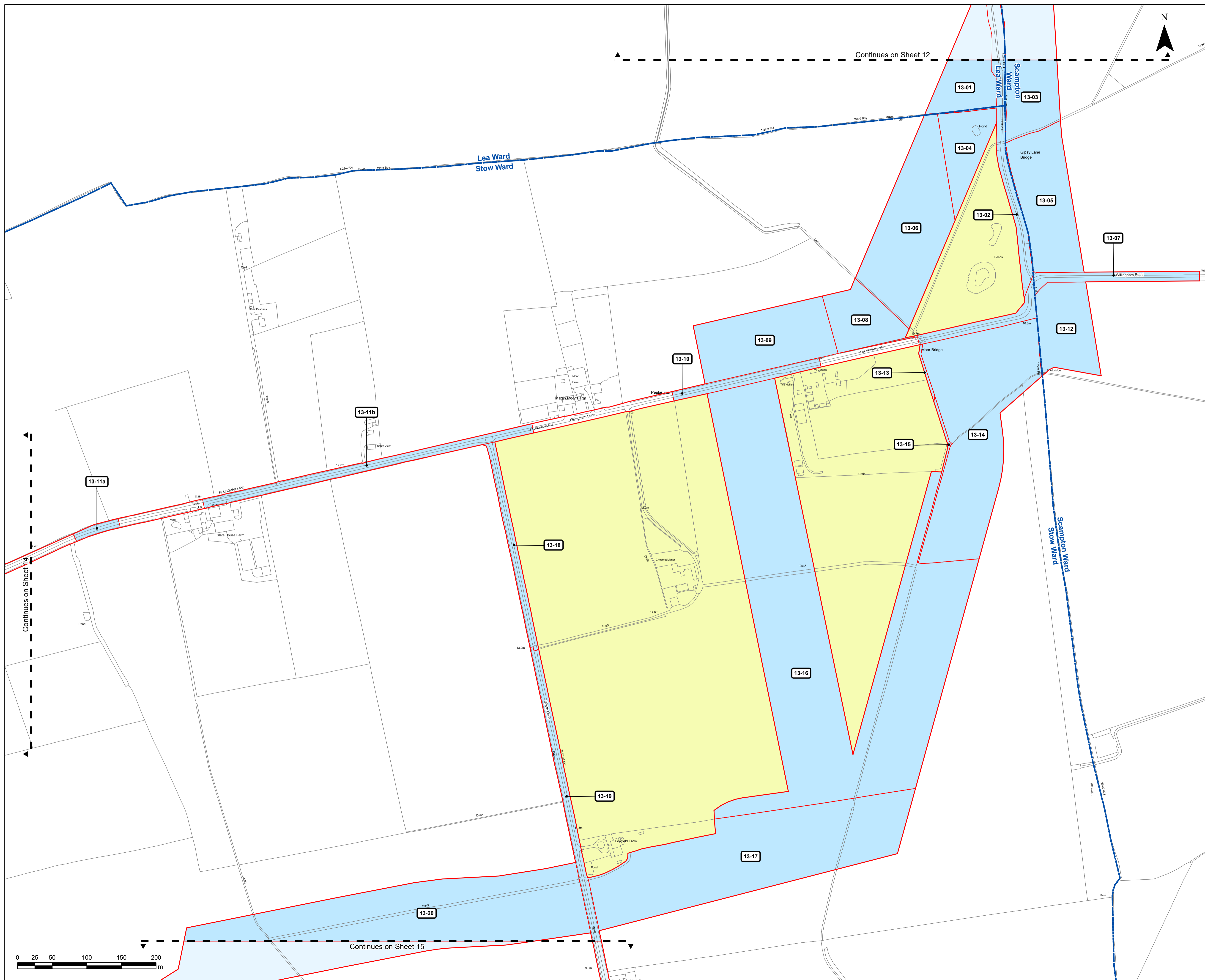
2.1 LAND AND CROWN LAND PLANS IN ACCORDANCE WITH REGULATION 5(2)(i) AND 5(2)(n) OF THE INFRASTRUCTURE PLANNING (APPLICATIONS: PRESCRIBED FORMS AND PROCEDURE) REGULATIONS 2009

Sheet Number

Sheet 13 of 24

Scale: As shown @ A1

Rev: 01







**Project**

TILLBRIDGE SOLAR PROJECT

**Client**

TILLBRIDGE SOLAR LIMITED

**Consultant**

**WSP Ltd**  
70 Chancery Lane  
London  
WC2A 1AF  
United Kingdom  
Tel +44 (0)20 7314 5000  
www.wsp.com

**Notes**

1. ALL DIMENSIONS IN METERS UNLESS STATED OTHERWISE.
2. DO NOT SCALE FROM THIS DRAWING USE ONLY FIGURED DIMENSIONS.
3. THE PROPOSED WORKS SHOWN ARE ILLUSTRATIVE ONLY AND WILL BE SUBJECT TO CHANGE AS PART OF DETAILED DESIGN DEVELOPMENT. ANY CHANGES WILL BE LIMITED TO BEING WITHIN THE ORDER LIMITS AND ANY OTHER CONSTRAINTS INCLUDED IN THE DEVELOPMENT CONSENT ORDER.
4. THESE LAND PLANS SHOULD BE READ IN CONJUNCTION WITH OTHER PLANS AND DOCUMENTS IN THE DEVELOPMENT CONSENT ORDER IN PARTICULAR THE BOOK OF REFERENCE (EN010142/APP/4.3) AND THE STATEMENT OF REASONS (EN010142/APP/4.1).

© Crown copyright and database rights 2021.  
Ordnance Survey 0100031673.

© Crown copyright material is reproduced with the permission of Land Registry under delegated authority from the controller of HMSO.

This material may not be copied, distributed, sold or published without the formal permission of Land Registry.

May contain public sector information licensed under the Open Government Licence v3.0.

**ISSUE/REVISION**

I/R	DATE	DESCRIPTION
01	06/08/2024	FOR CHANGE APPLICATION
00	26/03/2024	FOR DCO APPLICATION

**Key**

- Order Limits - the area within which the authorised development may be carried out
- Order Land - new rights to be compulsorily acquired and restrictive covenants to be imposed and land in relation to which existing easements, servitudes and other private rights the exercise of which is inconsistent with the rights and restrictions acquired pursuant to the Order are to be extinguished. Land to be possessed temporarily and, during any period of temporary possession the exercise of easements, servitudes and other private rights, are to be suspended.
- Local Authority Boundary

**Scale**

Original Size (A1) 1:2,500 @ A1  
1:5,000 @ A3

**Purpose of Issue**

FOR DCO APPLICATION

**Project Number**

EN010142

**Reference Number**

EN010142/APP/2.2

**Sheet Title**

2.1 LAND AND CROWN LAND PLANS IN ACCORDANCE WITH REGULATION 5(2)(i) AND 5(2)(n) OF THE INFRASTRUCTURE PLANNING (APPLICATIONS: PRESCRIBED FORMS AND PROCEDURE) REGULATIONS 2009

**Sheet Number**

Sheet 14 of 24

Scale: As shown @ A1 Rev: 01



Willingham by Stow



**Project**

TILLBRIDGE SOLAR PROJECT

**Client**

TILLBRIDGE SOLAR LIMITED

**Consultant**

**WSP Ltd**  
70 Chancery Lane  
London  
WC2A 1AF  
United Kingdom  
Tel +44 (0)20 7314 5000  
www.wsp.com

**Notes**

1. ALL DIMENSIONS IN METERS UNLESS STATED OTHERWISE.
2. DO NOT SCALE FROM THIS DRAWING USE ONLY FIGURED DIMENSIONS.
3. THE PROPOSED WORKS SHOWN ARE ILLUSTRATIVE ONLY AND WILL BE SUBJECT TO CHANGE AS PART OF DETAILED DESIGN DEVELOPMENT. ANY CHANGES WILL BE LIMITED TO BEING WITHIN THE ORDER LIMITS AND ANY OTHER CONSTRAINTS INCLUDED IN THE DEVELOPMENT CONSENT ORDER.
4. THESE LAND PLANS SHOULD BE READ IN CONJUNCTION WITH OTHER PLANS AND DOCUMENTS IN THE DEVELOPMENT CONSENT ORDER IN PARTICULAR THE BOOK OF REFERENCE (EN010142/APP/4.3) AND THE STATEMENT OF REASONS (EN010142/APP/4.1).

© Crown copyright and database rights 2021.  
Ordnance Survey 0100031673.

© Crown copyright material is reproduced with the permission of Land Registry under delegated authority from the controller of HMSO.

This material may not be copied, distributed, sold or published without the formal permission of Land Registry.

May contain public sector information licensed under the Open Government Licence v3.0.

**ISSUE/REVISION**

I/R	DATE	DESCRIPTION
01	06/08/2024	FOR CHANGE APPLICATION
00	26/03/2024	FOR DCO APPLICATION

**Key**

- Order Limits - the area within which the authorised development may be carried out
- Order Land - new rights to be compulsorily acquired and restrictive covenants to be imposed and land in relation to which existing easements, servitudes and other private rights the exercise of which is inconsistent with the rights and restrictions acquired pursuant to the Order are to be extinguished. Land to be possessed temporarily and, during any period of temporary possession the exercise of easements, servitudes and other private rights, are to be suspended.
- Local Authority Boundary

**Scale**

Original Size (A1) 1:2,500 @ A1  
1:5,000 @ A3

**Purpose of Issue**

FOR DCO APPLICATION

**Project Number**

EN010142

**Reference Number**

EN010142/APP/2.2

**Sheet Title**

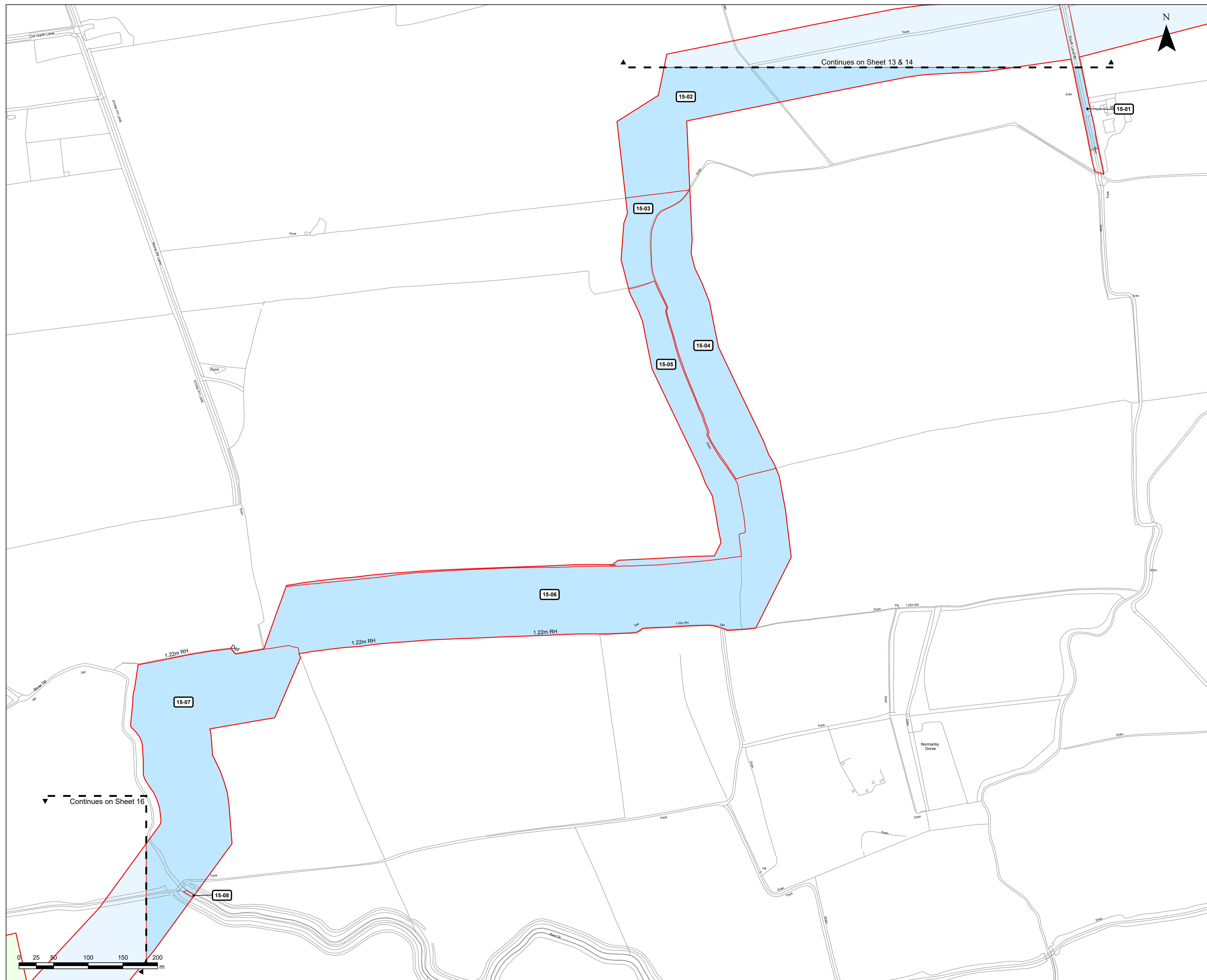
2.1 LAND AND CROWN LAND PLANS IN ACCORDANCE WITH REGULATION 5(2)(i) AND 5(2)(n) OF THE INFRASTRUCTURE PLANNING (APPLICATIONS: PRESCRIBED FORMS AND PROCEDURE) REGULATIONS 2009

**Sheet Number**

Sheet 15 of 24

Scale: As shown @ A1

Rev: 01





**Project**

TILLBRIDGE SOLAR PROJECT

**Client**

TILLBRIDGE SOLAR LIMITED

**Consultant**

**WSP Ltd**  
70 Chancery Lane  
London  
WC2A 1AF  
United Kingdom  
Tel +44 (0)20 7314 5000  
www.wsp.com

**Notes**

1. ALL DIMENSIONS IN METERS UNLESS STATED OTHERWISE.
2. DO NOT SCALE FROM THIS DRAWING USE ONLY FIGURED DIMENSIONS.
3. THE PROPOSED WORKS SHOWN ARE ILLUSTRATIVE ONLY AND WILL BE SUBJECT TO CHANGE AS PART OF DETAILED DESIGN DEVELOPMENT. ANY CHANGES WILL BE LIMITED TO BEING WITHIN THE ORDER LIMITS AND ANY OTHER CONSTRAINTS INCLUDED IN THE DEVELOPMENT CONSENT ORDER.
4. THESE LAND PLANS SHOULD BE READ IN CONJUNCTION WITH OTHER PLANS AND DOCUMENTS IN THE DEVELOPMENT CONSENT ORDER IN PARTICULAR THE BOOK OF REFERENCE (EN010142/APP/4.3) AND THE STATEMENT OF REASONS (EN010142/APP/4.1).

© Crown copyright and database rights 2021. Ordnance Survey 0100031673.

© Crown copyright material is reproduced with the permission of Land Registry under delegated authority from the controller of HMSO.

This material may not be copied, distributed, sold or published without the formal permission of Land Registry.

May contain public sector information licensed under the Open Government Licence v3.0.

**ISSUE/REVISION**

I/R	DATE	DESCRIPTION
01	06/08/2024	FOR CHANGE APPLICATION
00	26/03/2024	FOR DCO APPLICATION

**Key**

- Order Limits - the area within which the authorised development may be carried out
- Order Land - new rights to be compulsorily acquired and restrictive covenants to be imposed and land in relation to which existing easements, servitudes and other private rights the exercise of which is inconsistent with the rights and restrictions acquired pursuant to the Order are to be extinguished. Land to be possessed temporarily and, during any period of temporary possession the exercise of easements, servitudes and other private rights, are to be suspended.
- Order Land - temporary use of land and during any period of temporary possession the exercise of easements, servitudes and other private rights are to be suspended.
- Local Authority Boundary

**Scale**

Original Size (A1) 1:2,500 @ A1  
1:5,000 @ A3

**Purpose of Issue**

FOR DCO APPLICATION

**Project Number**

EN010142

**Reference Number**

EN010142/APP/2.2

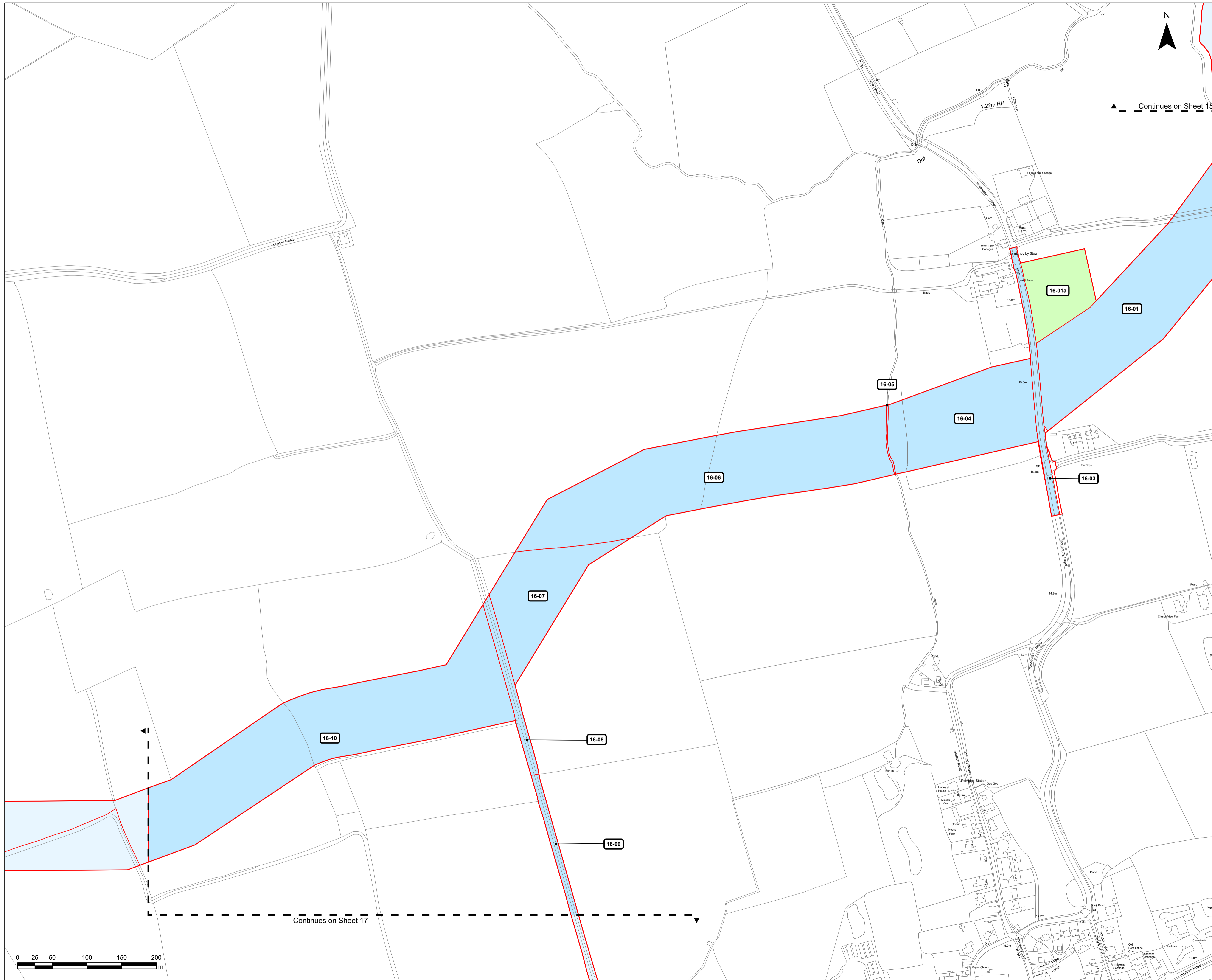
**Sheet Title**

2.1 LAND AND CROWN LAND PLANS IN ACCORDANCE WITH REGULATION 5(2)(i) AND 5(2)(n) OF THE INFRASTRUCTURE PLANNING (APPLICATIONS: PRESCRIBED FORMS AND PROCEDURE) REGULATIONS 2009

**Sheet Number**

Sheet 16 of 24

Scale: As shown @ A1 Rev: 01





**Project**

TILLBRIDGE SOLAR PROJECT

**Client**

TILLBRIDGE SOLAR LIMITED

**Consultant**

**WSP Ltd**  
70 Chancery Lane  
London  
WC2A 1AF  
United Kingdom  
Tel +44 (0)20 7314 5000  
www.wsp.com

**Notes**

1. ALL DIMENSIONS IN METERS UNLESS STATED OTHERWISE.
2. DO NOT SCALE FROM THIS DRAWING USE ONLY FIGURED DIMENSIONS.
3. THE PROPOSED WORKS SHOWN ARE ILLUSTRATIVE ONLY AND WILL BE SUBJECT TO CHANGE AS PART OF DETAILED DESIGN DEVELOPMENT. ANY CHANGES WILL BE LIMITED TO BEING WITHIN THE ORDER LIMITS AND ANY OTHER CONSTRAINTS INCLUDED IN THE DEVELOPMENT CONSENT ORDER.
4. THESE LAND PLANS SHOULD BE READ IN CONJUNCTION WITH OTHER PLANS AND DOCUMENTS IN THE DEVELOPMENT CONSENT ORDER IN PARTICULAR THE BOOK OF REFERENCE (EN010142/APP/4.3) AND THE STATEMENT OF REASONS (EN010142/APP/4.1).

© Crown copyright and database rights 2021.  
Ordnance Survey 0100031673.

© Crown copyright material is reproduced with the permission of Land Registry under delegated authority from the controller of HMSO.

This material may not be copied, distributed, sold or published without the formal permission of Land Registry.

May contain public sector information licensed under the Open Government Licence v3.0.

**ISSUE/REVISION**

I/R	DATE	DESCRIPTION
01	06/08/2024	FOR CHANGE APPLICATION
00	26/03/2024	FOR DCO APPLICATION

**Key**

- Order Limits - the area within which the authorised development may be carried out
- Order Land - new rights to be compulsorily acquired and restrictive covenants to be imposed and land in relation to which existing easements, servitudes and other private rights the exercise of which is inconsistent with the rights and restrictions acquired pursuant to the Order are to be extinguished. Land to be possessed temporarily and, during any period of temporary possession the exercise of easements, servitudes and other private rights, are to be suspended.
- Local Authority Boundary

**Scale**

Original Size (A1) 1:2,500 @ A1  
1:5,000 @ A3

**Purpose of Issue**

FOR DCO APPLICATION

**Project Number**

EN010142

**Reference Number**

EN010142/APP/2.2

**Sheet Title**

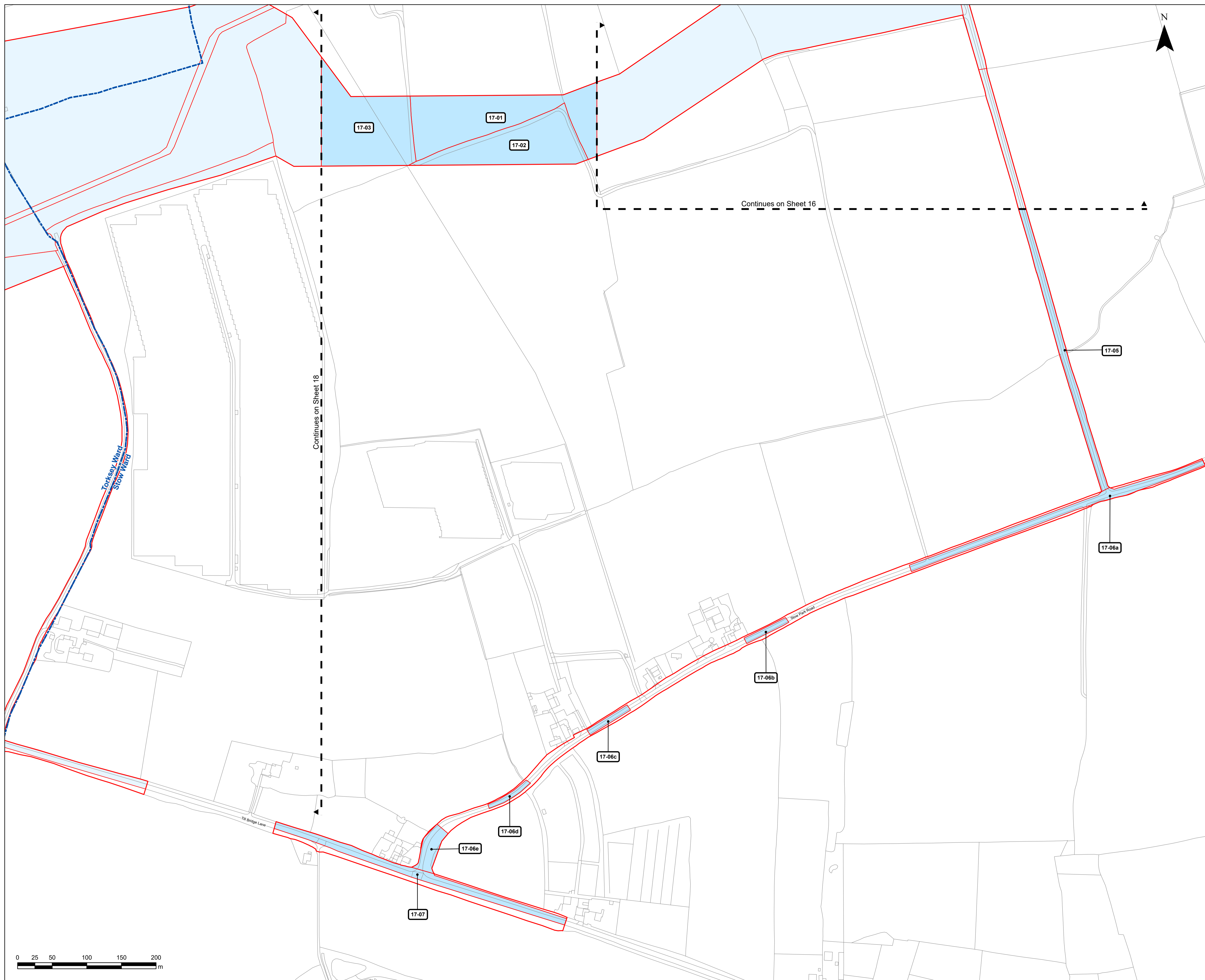
2.1 LAND AND CROWN LAND PLANS IN ACCORDANCE WITH REGULATION 5(2)(i) AND 5(2)(n) OF THE INFRASTRUCTURE PLANNING (APPLICATIONS: PRESCRIBED FORMS AND PROCEDURE) REGULATIONS 2009

**Sheet Number**

Sheet 17 of 24

Scale: As shown @ A1

Rev: 01





**Project**

TILLBRIDGE SOLAR PROJECT

**Client**

TILLBRIDGE SOLAR LIMITED

**Consultant**

**WSP Ltd**  
70 Chancery Lane  
London  
WC2A 1AF  
United Kingdom  
Tel +44 (0)20 7314 5000  
www.wsp.com

**Notes**

1. ALL DIMENSIONS IN METERS UNLESS STATED OTHERWISE.
2. DO NOT SCALE FROM THIS DRAWING USE ONLY FIGURED DIMENSIONS.
3. THE PROPOSED WORKS SHOWN ARE ILLUSTRATIVE ONLY AND WILL BE SUBJECT TO CHANGE AS PART OF DETAILED DESIGN DEVELOPMENT. ANY CHANGES WILL BE LIMITED TO BEING WITHIN THE ORDER LIMITS AND ANY OTHER CONSTRAINTS INCLUDED IN THE DEVELOPMENT CONSENT ORDER.
4. THESE LAND PLANS SHOULD BE READ IN CONJUNCTION WITH OTHER PLANS AND DOCUMENTS IN THE DEVELOPMENT CONSENT ORDER IN PARTICULAR THE BOOK OF REFERENCE (EN010142/APP/4.3) AND THE STATEMENT OF REASONS (EN010142/APP/4.1).

© Crown copyright and database rights 2021. Ordnance Survey 0100031673.

© Crown copyright material is reproduced with the permission of Land Registry under delegated authority from the controller of HMSO.

This material may not be copied, distributed, sold or published without the formal permission of Land Registry.

May contain public sector information licensed under the Open Government Licence v3.0.

**ISSUE/REVISION**

I/R	DATE	DESCRIPTION
01	06/08/2024	FOR CHANGE APPLICATION
00	26/03/2024	FOR DCO APPLICATION

**Key**

- Order Limits - the area within which the authorised development may be carried out
- Order Land - new rights to be compulsorily acquired and restrictive covenants to be imposed and land in relation to which existing easements, servitudes and other private rights the exercise of which is inconsistent with the rights and restrictions acquired pursuant to the Order are to be extinguished. Land to be possessed temporarily and, during any period of temporary possession the exercise of easements, servitudes and other private rights, are to be suspended.
- Land outside of Order Limits - the area within which no authorised development may be carried out
- Local Authority Boundary

**Scale**

Original Size (A1) 1:2,500 @ A1  
1:5,000 @ A3

**Purpose of Issue**

FOR DCO APPLICATION

**Project Number**

EN010142

**Reference Number**

EN010142/APP/2.2

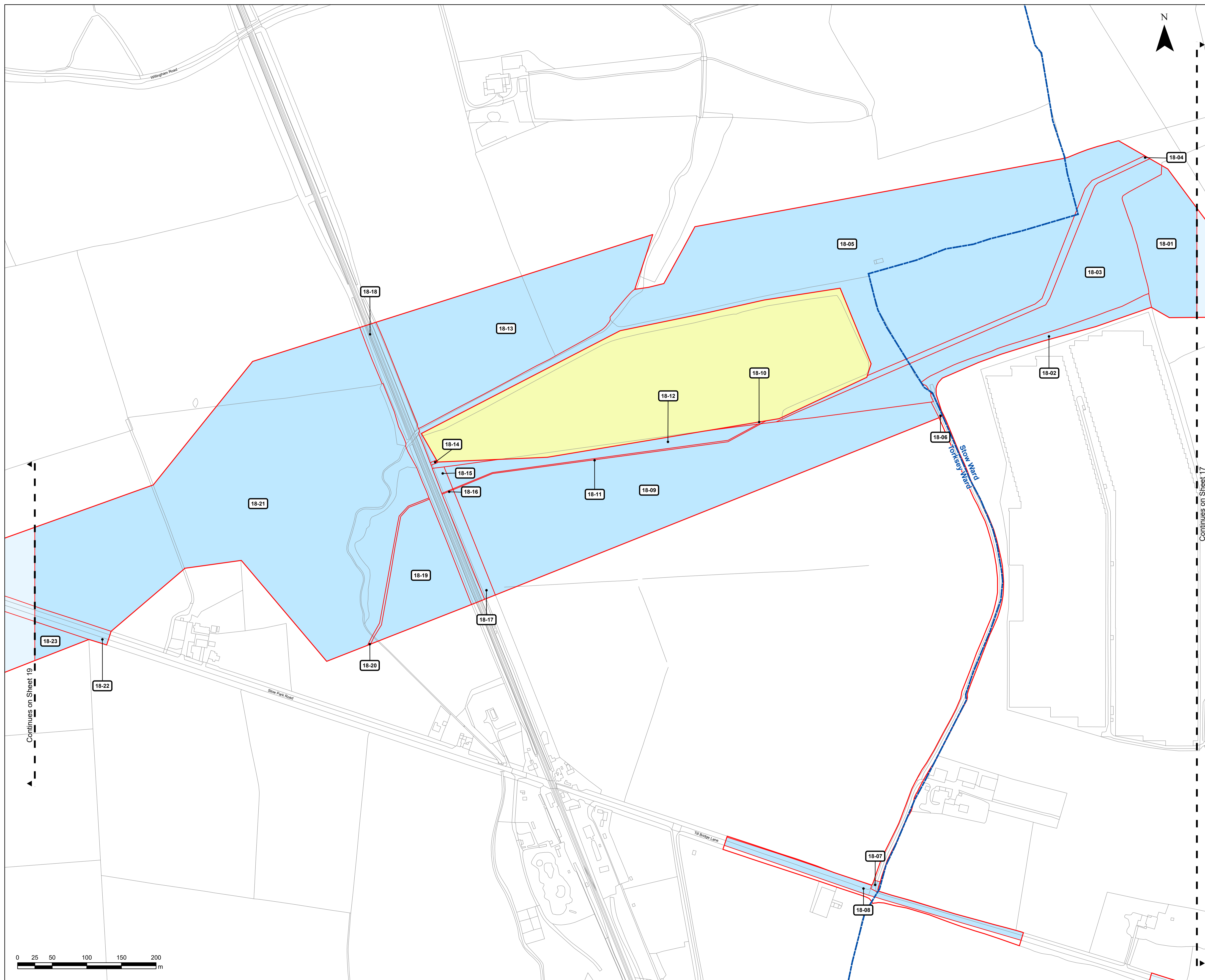
**Sheet Title**

2.1 LAND AND CROWN LAND PLANS IN ACCORDANCE WITH REGULATION 5(2)(i) AND 5(2)(n) OF THE INFRASTRUCTURE PLANNING (APPLICATIONS: PRESCRIBED FORMS AND PROCEDURE) REGULATIONS 2009

**Sheet Number**

Sheet 18 of 24

Scale: As shown @ A1 Rev: 01





Project

TILLBRIDGE SOLAR PROJECT

Client

TILLBRIDGE SOLAR LIMITED

Consultant

WSP Ltd  
70 Chancery Lane  
London  
WC2A 1AF  
United Kingdom  
Tel +44 (0)20 7314 5000  
www.wsp.com

Notes

1. ALL DIMENSIONS IN METERS UNLESS STATED OTHERWISE.
2. DO NOT SCALE FROM THIS DRAWING USE ONLY FIGURED DIMENSIONS.
3. THE PROPOSED WORKS SHOWN ARE ILLUSTRATIVE ONLY AND WILL BE SUBJECT TO CHANGE AS PART OF DETAILED DESIGN DEVELOPMENT. ANY CHANGES WILL BE LIMITED TO BEING WITHIN THE ORDER LIMITS AND ANY OTHER CONSTRAINTS INCLUDED IN THE DEVELOPMENT CONSENT ORDER.
4. THESE LAND PLANS SHOULD BE READ IN CONJUNCTION WITH OTHER PLANS AND DOCUMENTS IN THE DEVELOPMENT CONSENT ORDER IN PARTICULAR THE BOOK OF REFERENCE (EN010142/APP/4.3) AND THE STATEMENT OF REASONS (EN010142/APP/4.1).

© Crown copyright and database rights 2021. Ordnance Survey 0100031673.

© Crown copyright material is reproduced with the permission of Land Registry under delegated authority from the controller of HMSO.

This material may not be copied, distributed, sold or published without the formal permission of Land Registry.

May contain public sector information licensed under the Open Government Licence v3.0.

ISSUE/REVISION

I/R	DATE	DESCRIPTION
01	06/08/2024	FOR CHANGE APPLICATION
00	26/03/2024	FOR DCO APPLICATION

Key

- Order Limits - the area within which the authorised development may be carried out
- Order Land - new rights to be compulsorily acquired and restrictive covenants to be imposed and land in relation to which existing easements, servitudes and other private rights the exercise of which is inconsistent with the rights and restrictions acquired pursuant to the Order are to be extinguished. Land to be possessed temporarily and, during any period of temporary possession the exercise of easements, servitudes and other private rights, are to be suspended.
- Order Land - temporary use of land and during any period of temporary possession the exercise of easements, servitudes and other private rights are to be suspended.
- Land outside of Order Limits - the area within which no authorised development may be carried out
- Local Authority Boundary

Scale

Original Size (A1) 1:2,500 @ A1  
1:5,000 @ A3

Purpose of Issue

FOR DCO APPLICATION

Project Number

EN010142

Reference Number

EN010142/APP/2.2

Sheet Title

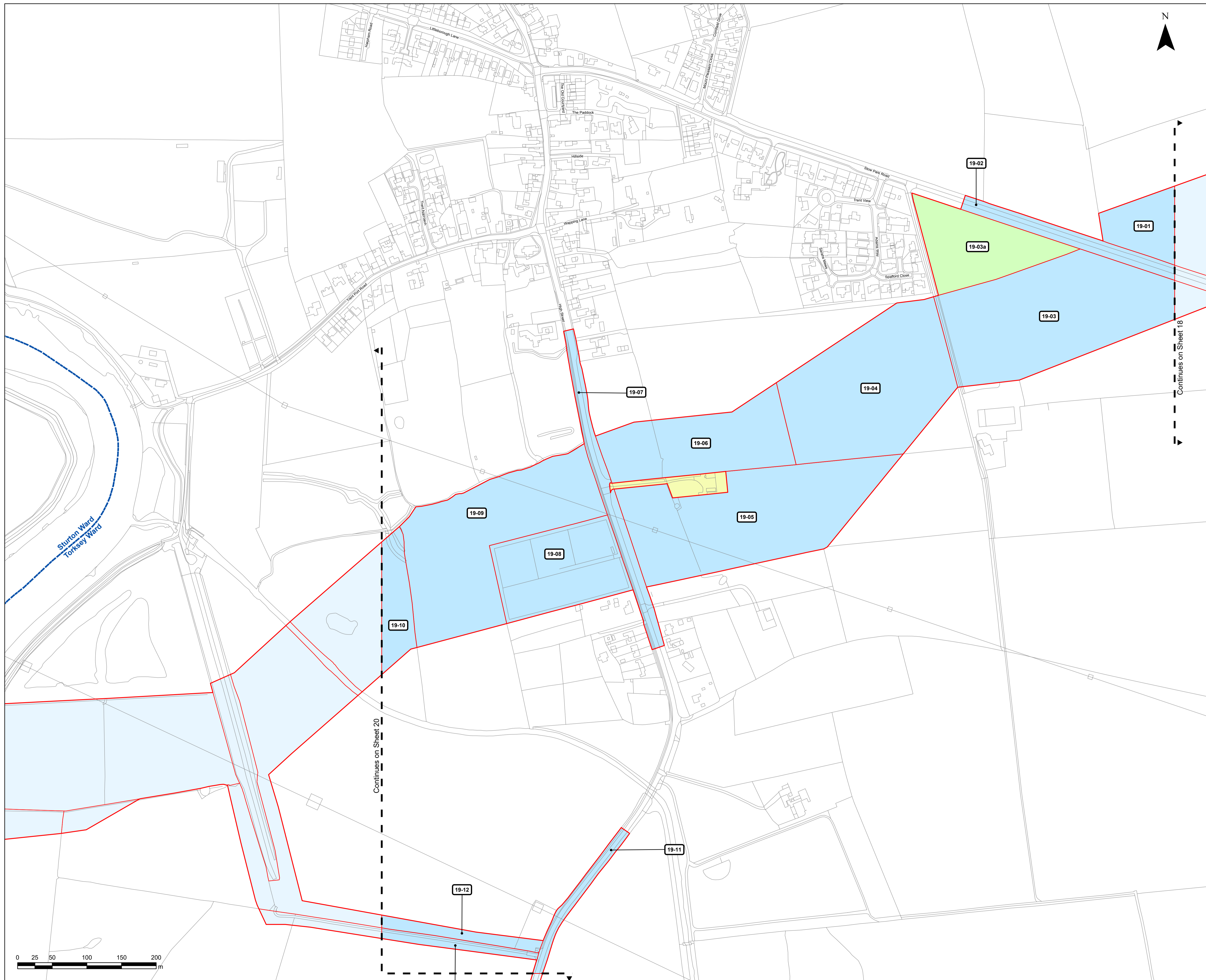
2.1 LAND AND CROWN LAND PLANS IN ACCORDANCE WITH REGULATION 5(2)(i) AND 5(2)(n) OF THE INFRASTRUCTURE PLANNING (APPLICATIONS: PRESCRIBED FORMS AND PROCEDURE) REGULATIONS 2009

Sheet Number

Sheet 19 of 24

Scale: As shown @ A1

Rev: 01





**Project**

TILLBRIDGE SOLAR PROJECT

**Client**

TILLBRIDGE SOLAR LIMITED

**Consultant**

**WSP Ltd**  
70 Chancery Lane  
London  
WC2A 1AF  
United Kingdom  
Tel +44 (0)20 7314 5000  
www.wsp.com

**Notes**

1. ALL DIMENSIONS IN METERS UNLESS STATED OTHERWISE.
2. DO NOT SCALE FROM THIS DRAWING USE ONLY FIGURED DIMENSIONS.
3. THE PROPOSED WORKS SHOWN ARE ILLUSTRATIVE ONLY AND WILL BE SUBJECT TO CHANGE AS PART OF DETAILED DESIGN DEVELOPMENT. ANY CHANGES WILL BE LIMITED TO BEING WITHIN THE ORDER LIMITS AND ANY OTHER CONSTRAINTS INCLUDED IN THE DEVELOPMENT CONSENT ORDER.
4. THESE LAND PLANS SHOULD BE READ IN CONJUNCTION WITH OTHER PLANS AND DOCUMENTS IN THE DEVELOPMENT CONSENT ORDER. IN PARTICULAR THE BOOK OF REFERENCE (EN010142/APP/4.3) AND THE STATEMENT OF REASONS (EN010142/APP/4.1).

© Crown copyright and database rights 2021. Ordnance Survey 0100031673.

© Crown copyright material is reproduced with the permission of Land Registry under delegated authority from the controller of HMSO.

This material may not be copied, distributed, sold or published without the formal permission of Land Registry.

May contain public sector information licensed under the Open Government Licence v3.0.

**ISSUE/REVISION**

I/R	DATE	DESCRIPTION
01	06/08/2024	FOR CHANGE APPLICATION
00	26/03/2024	FOR DCO APPLICATION

**Key**

- Order Limits - the area within which the authorised development may be carried out
- Order Land - new rights to be compulsorily acquired and restrictive covenants to be imposed and land in relation to which existing easements, servitudes and other private rights the exercise of which is inconsistent with the rights and restrictions acquired pursuant to the Order are to be extinguished. Land to be possessed temporarily and, during any period of temporary possession the exercise of easements, servitudes and other private rights, are to be suspended.
- Crown Land within Order Land - new rights to be compulsorily acquired and restrictive covenants to be imposed and land in relation to which existing easements, servitudes and other private rights the exercise of which is inconsistent with the rights and restrictions acquired pursuant to the Order are to be extinguished. Land to be possessed temporarily and, during any period of temporary possession the exercise of easements, servitudes and other private rights, are to be suspended.

Local Authority Boundary

**Scale**

Original Size (A1) 1:2,500 @ A1  
1:5,000 @ A3

**Purpose of Issue**

FOR DCO APPLICATION

**Project Number**

EN010142

**Reference Number**

EN010142/APP/2.2

**Sheet Title**

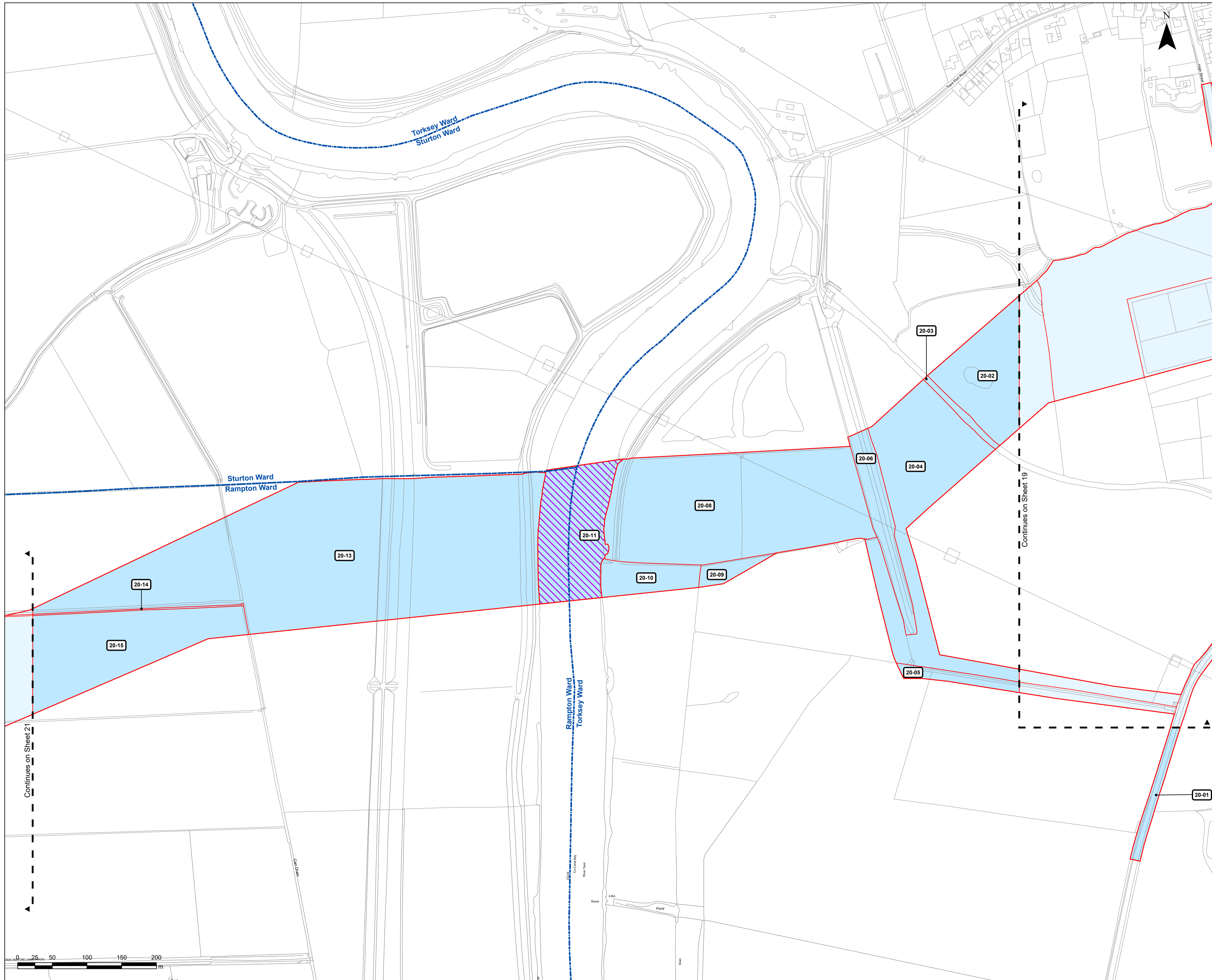
2.1 LAND AND CROWN LAND PLANS IN ACCORDANCE WITH REGULATION 5(2)(i) AND 5(2)(n) OF THE INFRASTRUCTURE PLANNING (APPLICATIONS: PRESCRIBED FORMS AND PROCEDURE) REGULATIONS 2009

**Sheet Number**

Sheet 20 of 24

Scale: As shown @ A1

Rev: 01



**Project**

TILLBRIDGE SOLAR PROJECT

**Client**

TILLBRIDGE SOLAR LIMITED

**Consultant**

**WSP Ltd**  
70 Chancery Lane  
London  
WC2A 1AF  
United Kingdom  
Tel +44 (0)20 7314 5000  
www.wsp.com

**Notes**

1. ALL DIMENSIONS IN METERS UNLESS STATED OTHERWISE.
2. DO NOT SCALE FROM THIS DRAWING USE ONLY FIGURED DIMENSIONS.
3. THE PROPOSED WORKS SHOWN ARE ILLUSTRATIVE ONLY AND WILL BE SUBJECT TO CHANGE AS PART OF DETAILED DESIGN DEVELOPMENT. ANY CHANGES WILL BE LIMITED TO BEING WITHIN THE ORDER LIMITS AND ANY OTHER CONSTRAINTS INCLUDED IN THE DEVELOPMENT CONSENT ORDER.
4. THESE LAND PLANS SHOULD BE READ IN CONJUNCTION WITH OTHER PLANS AND DOCUMENTS IN THE DEVELOPMENT CONSENT ORDER IN PARTICULAR THE BOOK OF REFERENCE (EN010142/APP/4.3) AND THE STATEMENT OF REASONS (EN010142/APP/4.1).

© Crown copyright and database rights 2021. Ordnance Survey 0100031673.

© Crown copyright material is reproduced with the permission of Land Registry under delegated authority from the controller of HMSO.

This material may not be copied, distributed, sold or published without the formal permission of Land Registry.

May contain public sector information licensed under the Open Government Licence v3.0.

**ISSUE/REVISION**

I/R	DATE	DESCRIPTION
01	06/08/2024	FOR CHANGE APPLICATION
00	26/03/2024	FOR DCO APPLICATION

**Key**

- Order Limits - the area within which the authorised development may be carried out
- Order Land - new rights to be compulsorily acquired and restrictive covenants to be imposed and land in relation to which existing easements, servitudes and other private rights the exercise of which is inconsistent with the rights and restrictions acquired pursuant to the Order are to be extinguished. Land to be possessed temporarily and, during any period of temporary possession the exercise of easements, servitudes and other private rights, are to be suspended.
- Order Land - temporary use of land and during any period of temporary possession the exercise of easements, servitudes and other private rights are to be suspended.
- Land outside of Order Limits - the area within which no authorised development may be carried out
- Local Authority Boundary

**Scale**

Original Size (A1) 1:2,500 @ A1  
1:5,000 @ A3

**Purpose of Issue**

FOR DCO APPLICATION

**Project Number**

EN010142

**Reference Number**

EN010142/APP/2.2

**Sheet Title**

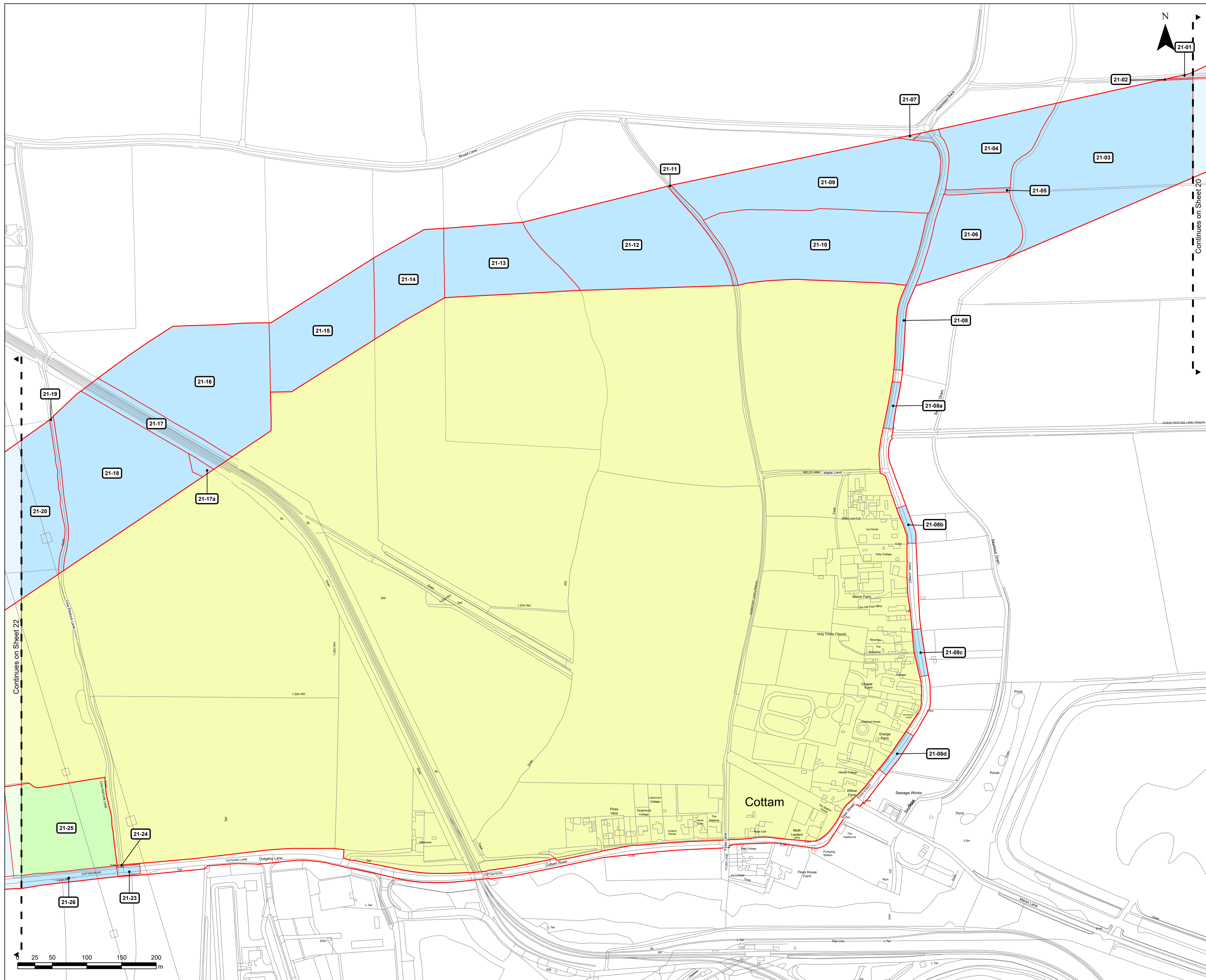
2.1 LAND AND CROWN LAND PLANS IN ACCORDANCE WITH REGULATION 5(2)(i) AND 5(2)(n) OF THE INFRASTRUCTURE PLANNING (APPLICATIONS: PRESCRIBED FORMS AND PROCEDURE) REGULATIONS 2009

**Sheet Number**

Sheet 21 of 24

Scale: As shown @ A1

Rev: 01







**Project**

TILLBRIDGE SOLAR PROJECT

**Client**

TILLBRIDGE SOLAR LIMITED

**Consultant**

**WSP Ltd**  
70 Chancery Lane  
London  
WC2A 1AF  
United Kingdom  
Tel +44 (0)20 7314 5000  
www.wsp.com

**Notes**

1. ALL DIMENSIONS IN METERS UNLESS STATED OTHERWISE.
2. DO NOT SCALE FROM THIS DRAWING USE ONLY FIGURED DIMENSIONS.
3. THE PROPOSED WORKS SHOWN ARE ILLUSTRATIVE ONLY AND WILL BE SUBJECT TO CHANGE AS PART OF DETAILED DESIGN DEVELOPMENT. ANY CHANGES WILL BE LIMITED TO BEING WITHIN THE ORDER LIMITS AND ANY OTHER CONSTRAINTS INCLUDED IN THE DEVELOPMENT CONSENT ORDER.
4. THESE LAND PLANS SHOULD BE READ IN CONJUNCTION WITH OTHER PLANS AND DOCUMENTS IN THE DEVELOPMENT CONSENT ORDER IN PARTICULAR THE BOOK OF REFERENCE (EN010142/APP/4.3) AND THE STATEMENT OF REASONS (EN010142/APP/4.1).

© Crown copyright and database rights 2021. Ordnance Survey 0100031673.

© Crown copyright material is reproduced with the permission of Land Registry under delegated authority from the controller of HMSO.

This material may not be copied, distributed, sold or published without the formal permission of Land Registry.

May contain public sector information licensed under the Open Government Licence v3.0.

**ISSUE/REVISION**

I/R	DATE	DESCRIPTION
01	06/08/2024	FOR CHANGE APPLICATION
00	26/03/2024	FOR DCO APPLICATION

**Key**

- Order Limits - the area within which the authorised development may be carried out
- Order Land - new rights to be compulsorily acquired and restrictive covenants to be imposed and land in relation to which existing easements, servitudes and other private rights the exercise of which is inconsistent with the rights and restrictions acquired pursuant to the Order are to be extinguished. Land to be possessed temporarily and, during any period of temporary possession the exercise of easements, servitudes and other private rights, are to be suspended.
- Order Land - temporary use of land and during any period of temporary possession the exercise of easements, servitudes and other private rights are to be suspended.
- Land outside of Order Limits - the area within which no authorised development may be carried out
- Local Authority Boundary

**Scale**

Original Size (A1) 1:2,500 @ A1  
1:5,000 @ A3

**Purpose of Issue**

FOR DCO APPLICATION

**Project Number**

EN010142

**Reference Number**

EN010142/APP/2.2

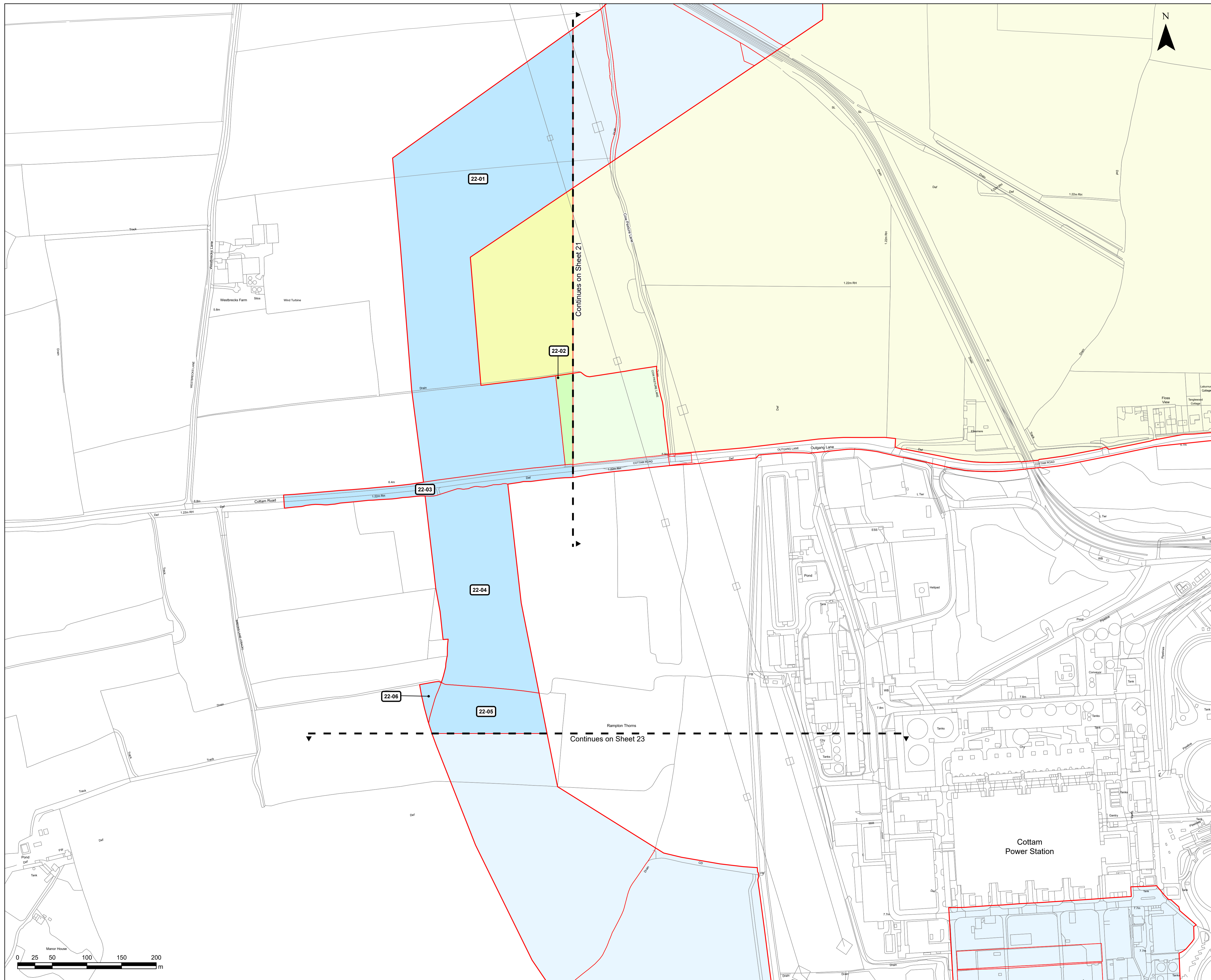
**Sheet Title**

2.1 LAND AND CROWN LAND PLANS IN ACCORDANCE WITH REGULATION 5(2)(i) AND 5(2)(n) OF THE INFRASTRUCTURE PLANNING (APPLICATIONS: PRESCRIBED FORMS AND PROCEDURE) REGULATIONS 2009

**Sheet Number**

Sheet 22 of 24

Scale: As shown @ A1 Rev: 01





**Project**

TILLBRIDGE SOLAR PROJECT

**Client**

TILLBRIDGE SOLAR LIMITED

**Consultant**

**WSP Ltd**  
70 Chancery Lane  
London  
WC2A 1AF  
United Kingdom  
Tel +44 (0)20 7314 5000  
www.wsp.com

**Notes**

1. ALL DIMENSIONS IN METERS UNLESS STATED OTHERWISE.
2. DO NOT SCALE FROM THIS DRAWING USE ONLY FIGURED DIMENSIONS.
3. THE PROPOSED WORKS SHOWN ARE ILLUSTRATIVE ONLY AND WILL BE SUBJECT TO CHANGE AS PART OF DETAILED DESIGN DEVELOPMENT. ANY CHANGES WILL BE LIMITED TO BEING WITHIN THE ORDER LIMITS AND ANY OTHER CONSTRAINTS INCLUDED IN THE DEVELOPMENT CONSENT ORDER.
4. THESE LAND PLANS SHOULD BE READ IN CONJUNCTION WITH OTHER PLANS AND DOCUMENTS IN THE DEVELOPMENT CONSENT ORDER IN PARTICULAR THE BOOK OF REFERENCE (EN010142/APP/4.3) AND THE STATEMENT OF REASONS (EN010142/APP/4.1).

© Crown copyright and database rights 2021. Ordnance Survey 0100031673.

© Crown copyright material is reproduced with the permission of Land Registry under delegated authority from the controller of HMSO.

This material may not be copied, distributed, sold or published without the formal permission of Land Registry.

May contain public sector information licensed under the Open Government Licence v3.0.

**ISSUE/REVISION**

I/R	DATE	DESCRIPTION
01	06/08/2024	FOR CHANGE APPLICATION
00	26/03/2024	FOR DCO APPLICATION

**Key**

- Order Limits - the area within which the authorised development may be carried out
- Order Land - new rights to be compulsorily acquired and restrictive covenants to be imposed and land in relation to which existing easements, servitudes and other private rights the exercise of which is inconsistent with the rights and restrictions acquired pursuant to the Order are to be extinguished. Land to be possessed temporarily and, during any period of temporary possession the exercise of easements, servitudes and other private rights, are to be suspended.
- Local Authority Boundary

**Scale**

Original Size (A1) 1:2,500 @ A1  
1:5,000 @ A3

**Purpose of Issue**

FOR DCO APPLICATION

**Project Number**

EN010142

**Reference Number**

EN010142/APP/2.2

**Sheet Title**

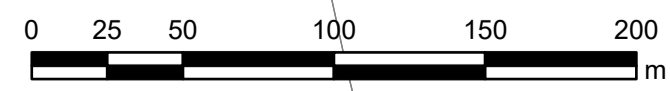
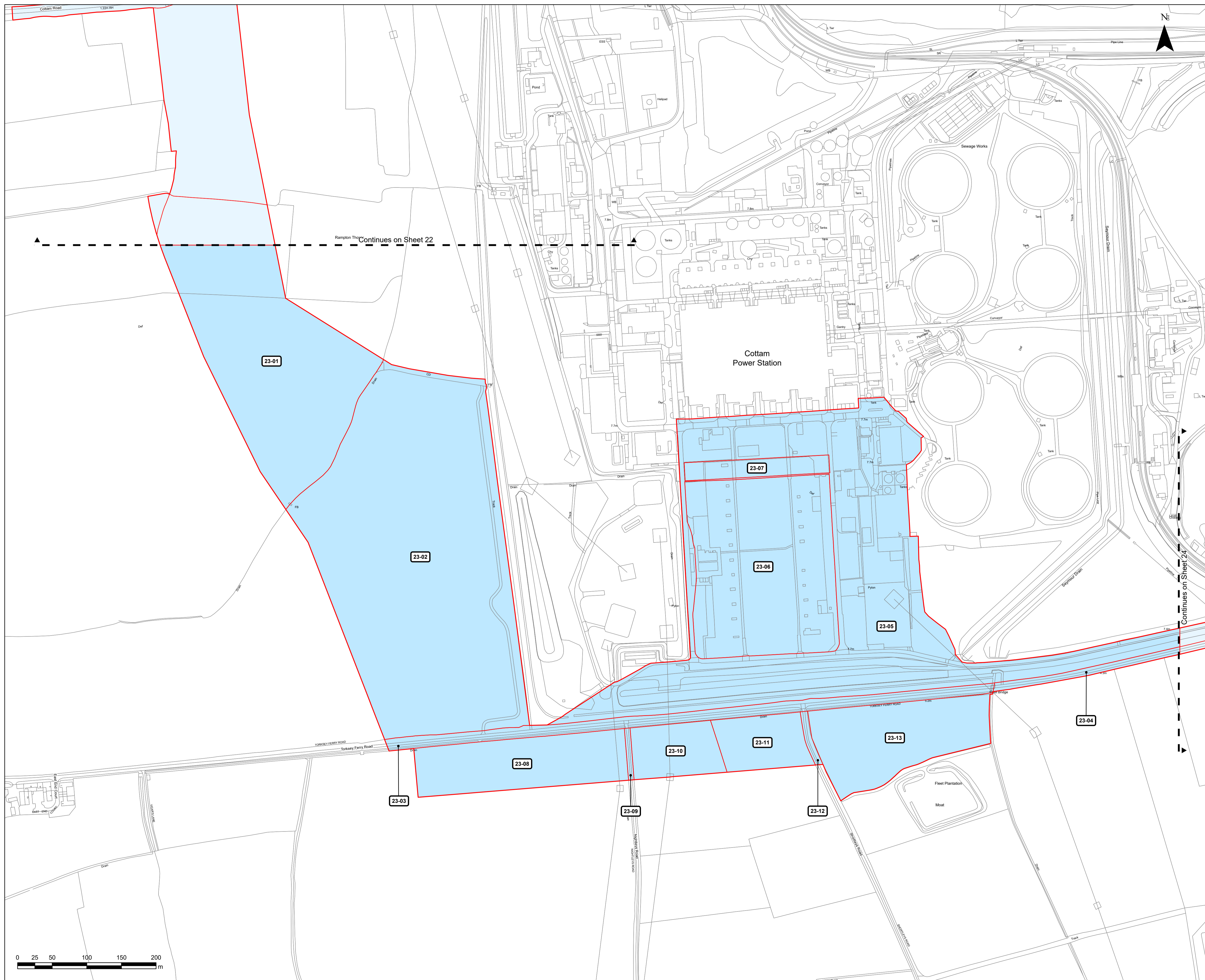
2.1 LAND AND CROWN LAND PLANS IN ACCORDANCE WITH REGULATION 5(2)(i) AND 5(2)(n) OF THE INFRASTRUCTURE PLANNING (APPLICATIONS: PRESCRIBED FORMS AND PROCEDURE) REGULATIONS 2009

**Sheet Number**

Sheet 23 of 24

Scale: As shown @ A1

Rev: 01





Project

TILLBRIDGE SOLAR PROJECT

Client

TILLBRIDGE SOLAR LIMITED

Consultant

WSP Ltd  
70 Chancery Lane  
London  
WC2A 1AF  
United Kingdom  
Tel +44 (0)20 7314 5000  
www.wsp.com

Notes

1. ALL DIMENSIONS IN METERS UNLESS STATED OTHERWISE.
2. DO NOT SCALE FROM THIS DRAWING USE ONLY FIGURED DIMENSIONS.
3. THE PROPOSED WORKS SHOWN ARE ILLUSTRATIVE ONLY AND WILL BE SUBJECT TO CHANGE AS PART OF DETAILED DESIGN DEVELOPMENT. ANY CHANGES WILL BE LIMITED TO BEING WITHIN THE ORDER LIMITS AND ANY OTHER CONSTRAINTS INCLUDED IN THE DEVELOPMENT CONSENT ORDER.
4. THESE LAND PLANS SHOULD BE READ IN CONJUNCTION WITH OTHER PLANS AND DOCUMENTS IN THE DEVELOPMENT CONSENT ORDER IN PARTICULAR THE BOOK OF REFERENCE (EN010142/APP/4.3) AND THE STATEMENT OF REASONS (EN010142/APP/4.1).

© Crown copyright and database rights 2021.  
Ordnance Survey 0100031673.

© Crown copyright material is reproduced with the permission of Land Registry under delegated authority from the controller of HMSO.

This material may not be copied, distributed, sold or published without the formal permission of Land Registry.

May contain public sector information licensed under the Open Government Licence v3.0.

ISSUE/REVISION

I/R	DATE	DESCRIPTION
01	06/08/2024	FOR CHANGE APPLICATION
00	26/03/2024	FOR DCO APPLICATION

Key

- Order Limits - the area within which the authorised development may be carried out
- Order Land - new rights to be compulsorily acquired and restrictive covenants to be imposed and land in relation to which existing easements, servitudes and other private rights the exercise of which is inconsistent with the rights and restrictions acquired pursuant to the Order are to be extinguished. Land to be possessed temporarily and, during any period of temporary possession the exercise of easements, servitudes and other private rights, are to be suspended.
- Local Authority Boundary

Scale

Original Size (A1) 1:2,500 @ A1  
1:5,000 @ A3

Purpose of Issue

FOR DCO APPLICATION

Project Number

EN010142

Reference Number

EN010142/APP/2.2

Sheet Title

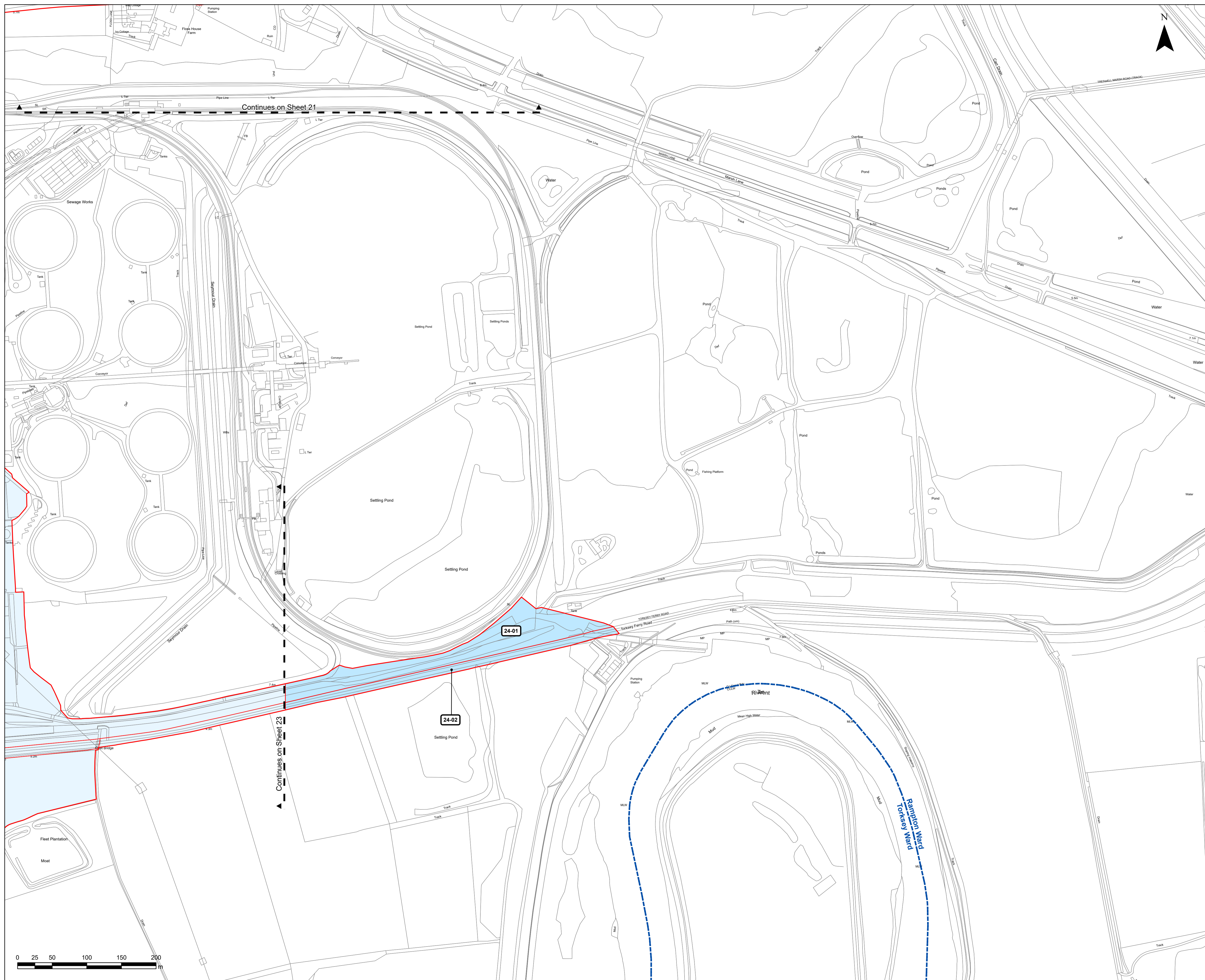
2.1 LAND AND CROWN LAND PLANS IN ACCORDANCE WITH REGULATION 5(2)(i) AND 5(2)(n) OF THE INFRASTRUCTURE PLANNING (APPLICATIONS: PRESCRIBED FORMS AND PROCEDURE) REGULATIONS 2009

Sheet Number

Sheet 24 of 24

Scale: As shown @ A1

Rev: 01



Continues on Sheet 21

Continues on Sheet 23

24-01

24-02

